



گزارش نهایی  
پروژه اکتشاف ژئوشیمیایی ۲۵,۰۰۰ ادر محدوده اکتشافی داوران ۲

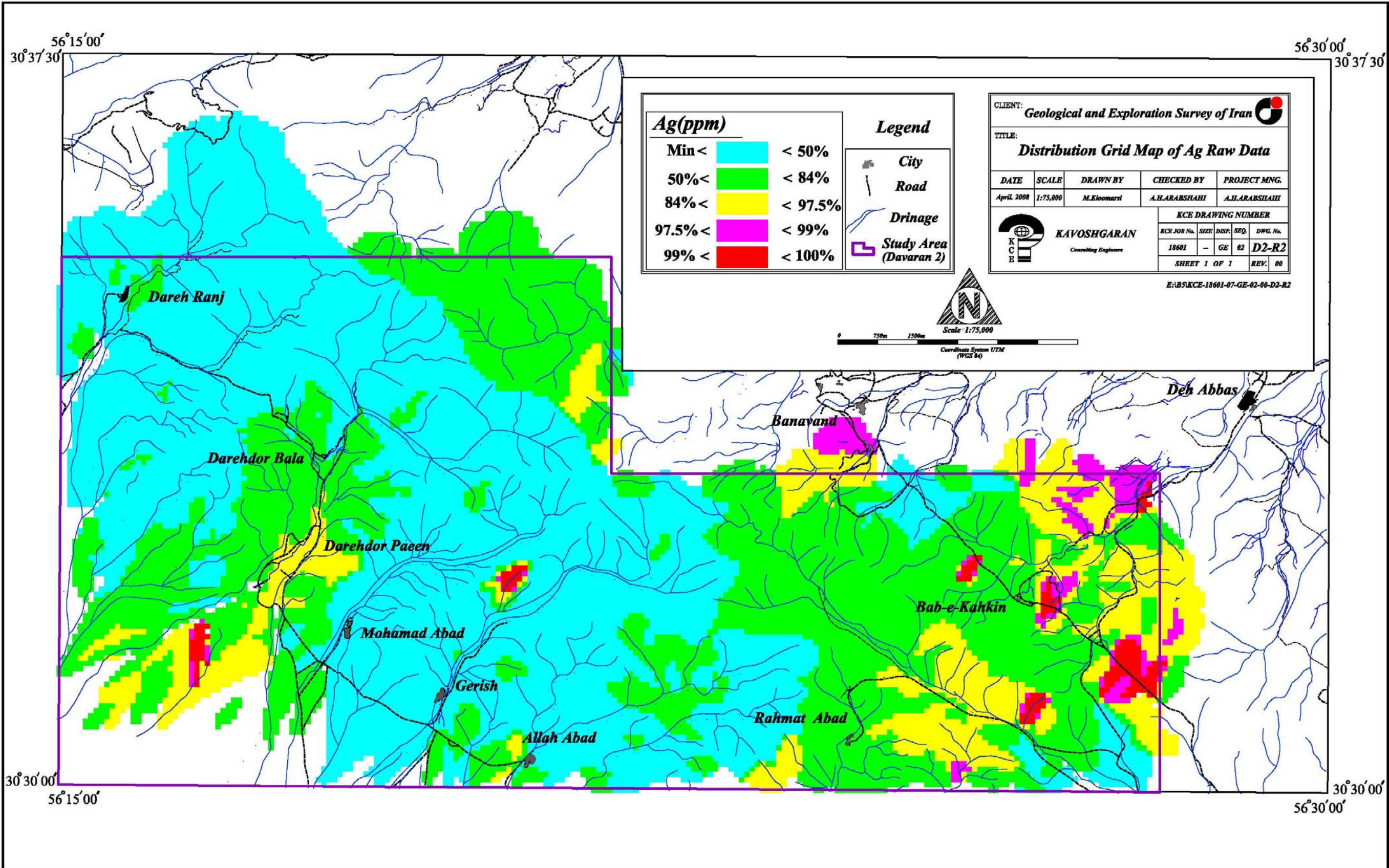


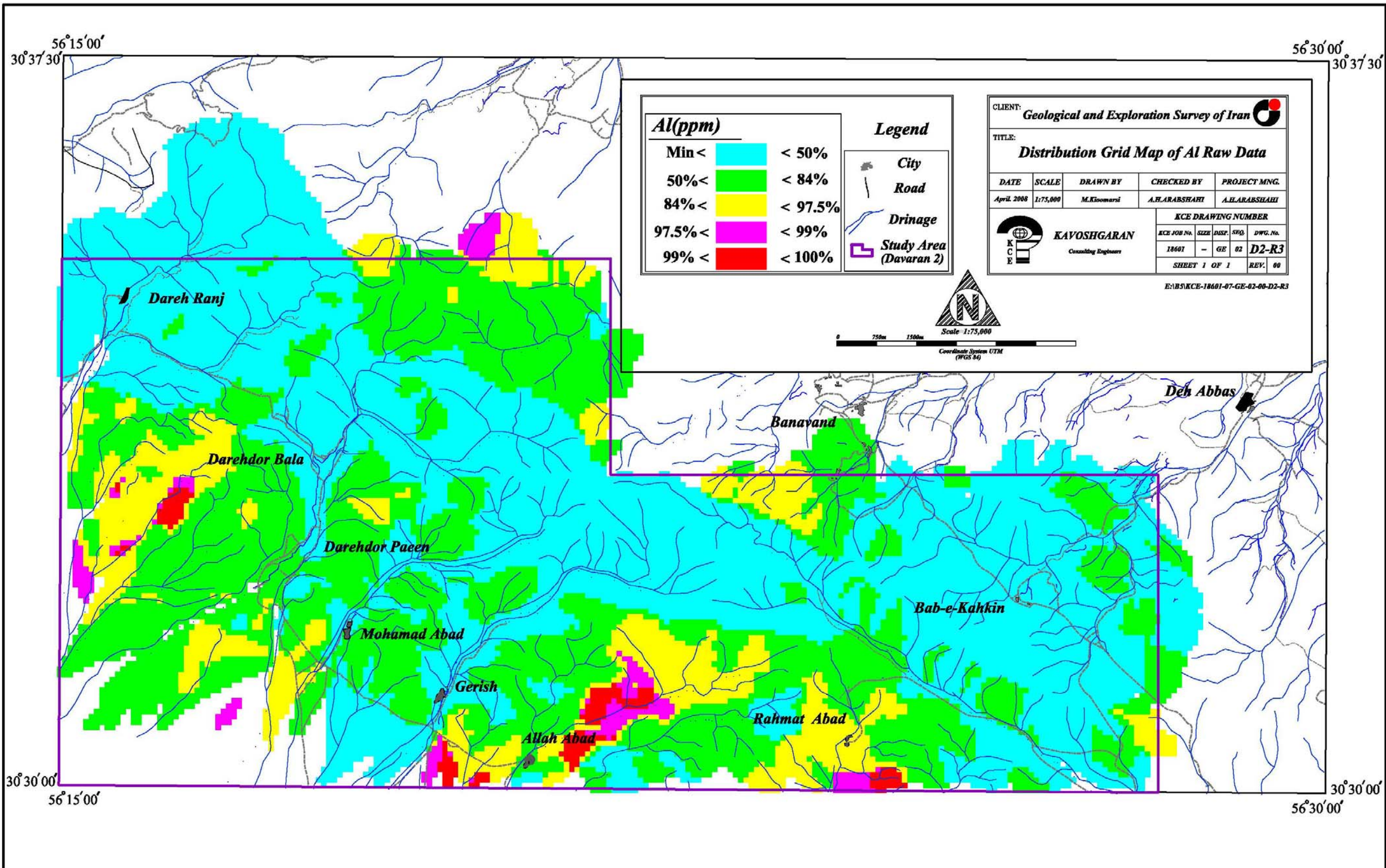
سازمان زمین شناسی و اکتشاف  
معدنی کشور

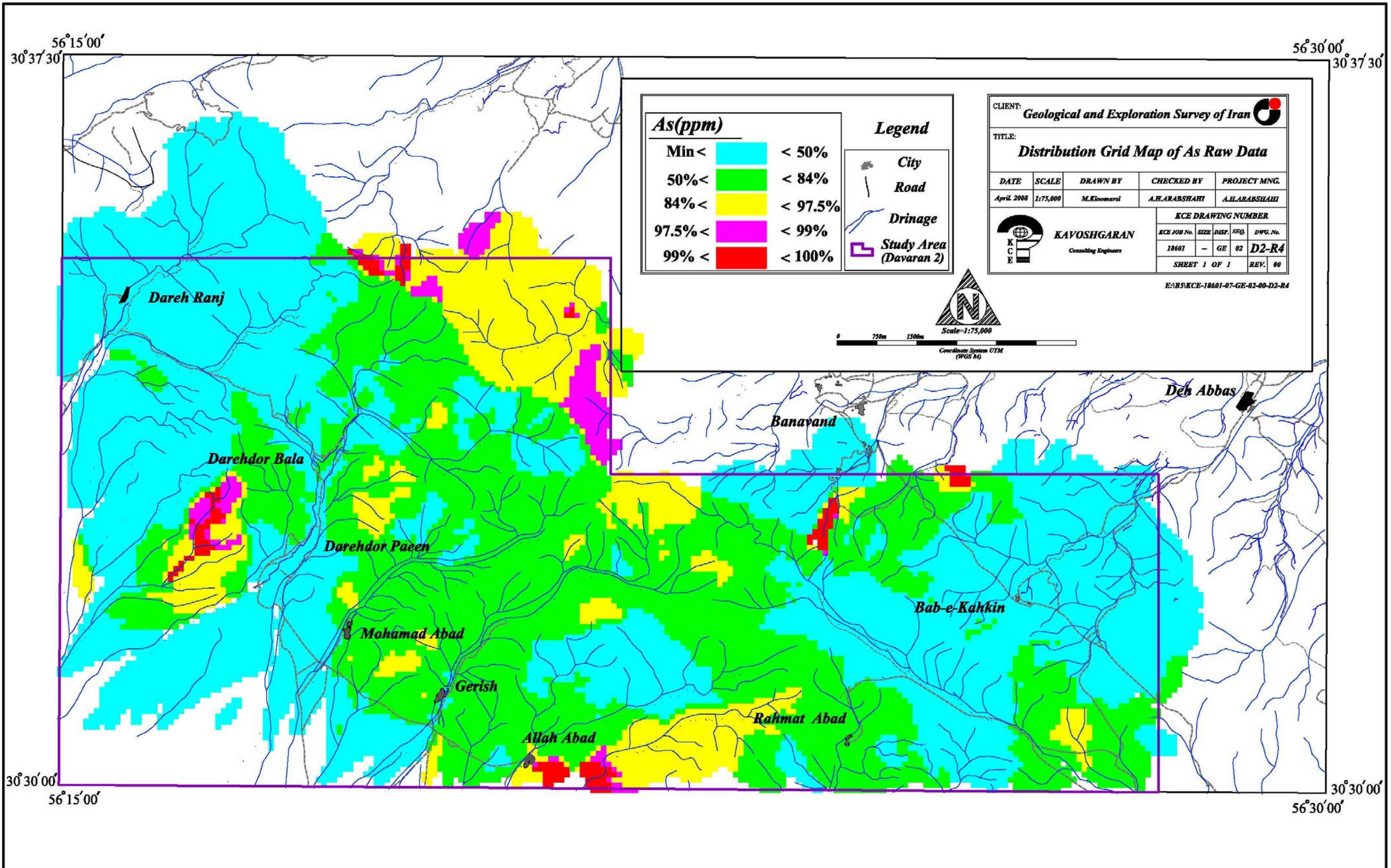
پیوست

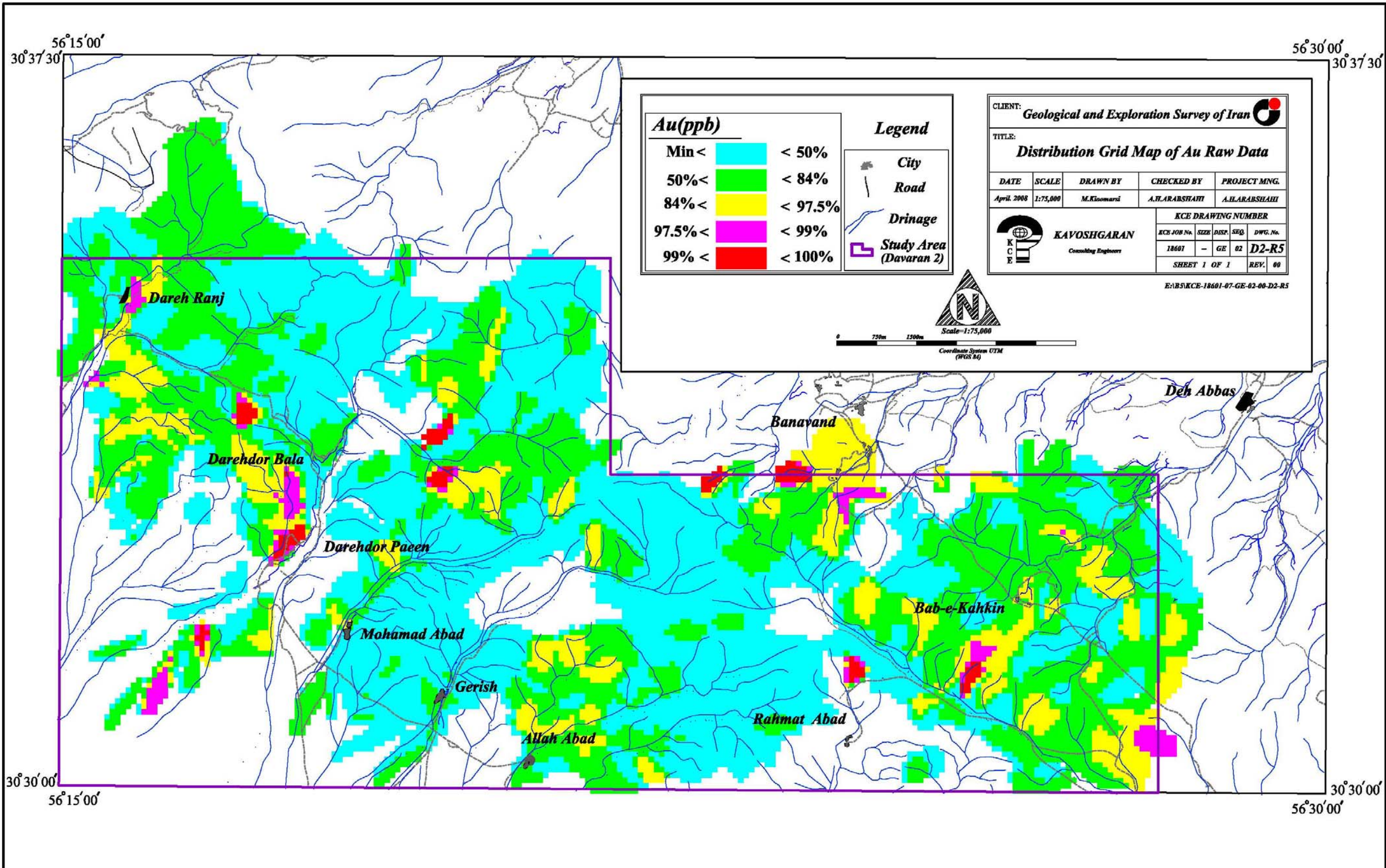
**نقشه‌های توزیع مربوط به**

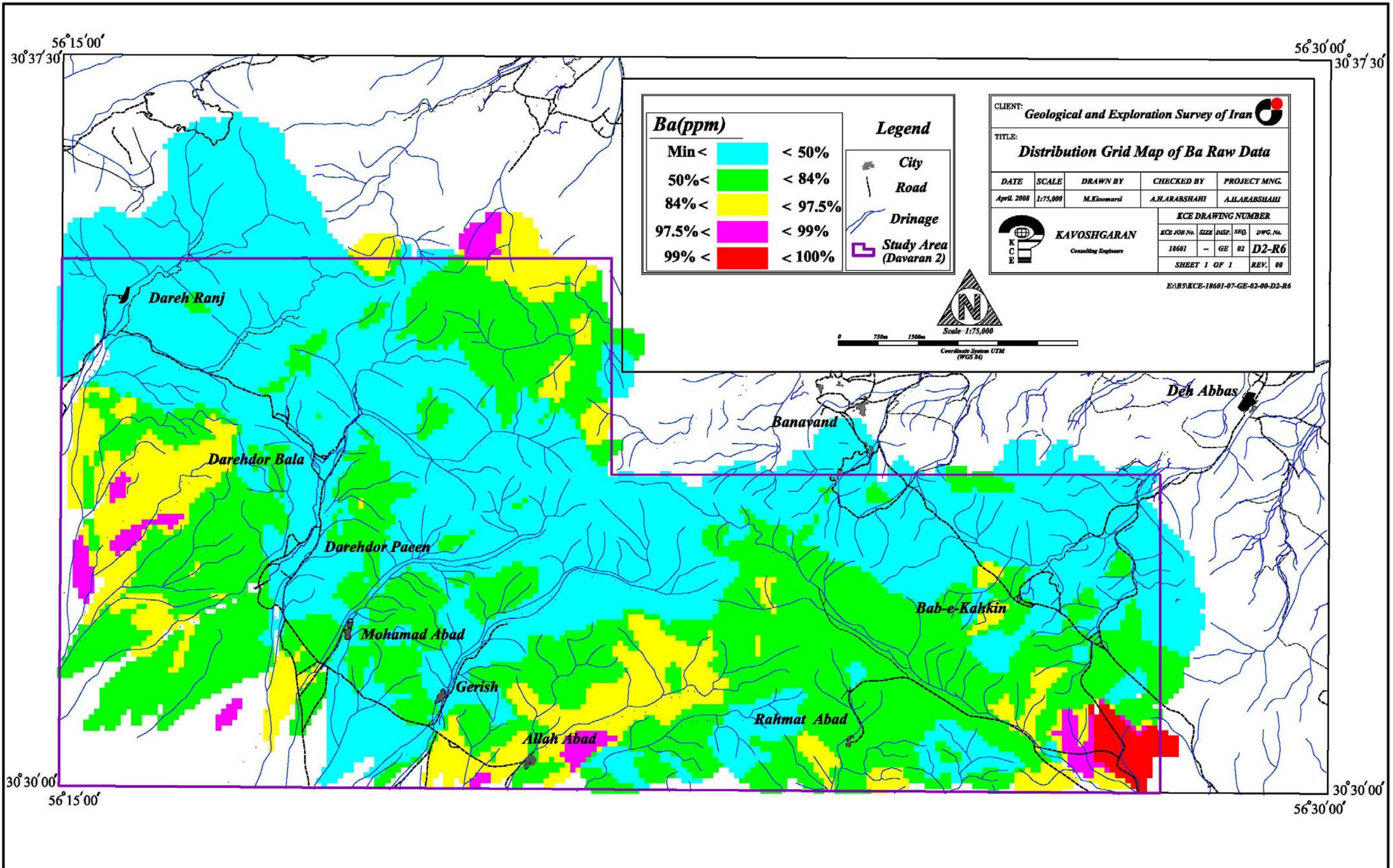
**مقادیر داده‌های خام، شاخص غنی‌شدگی، آنالیز فاکتوری و کانی سنگین**

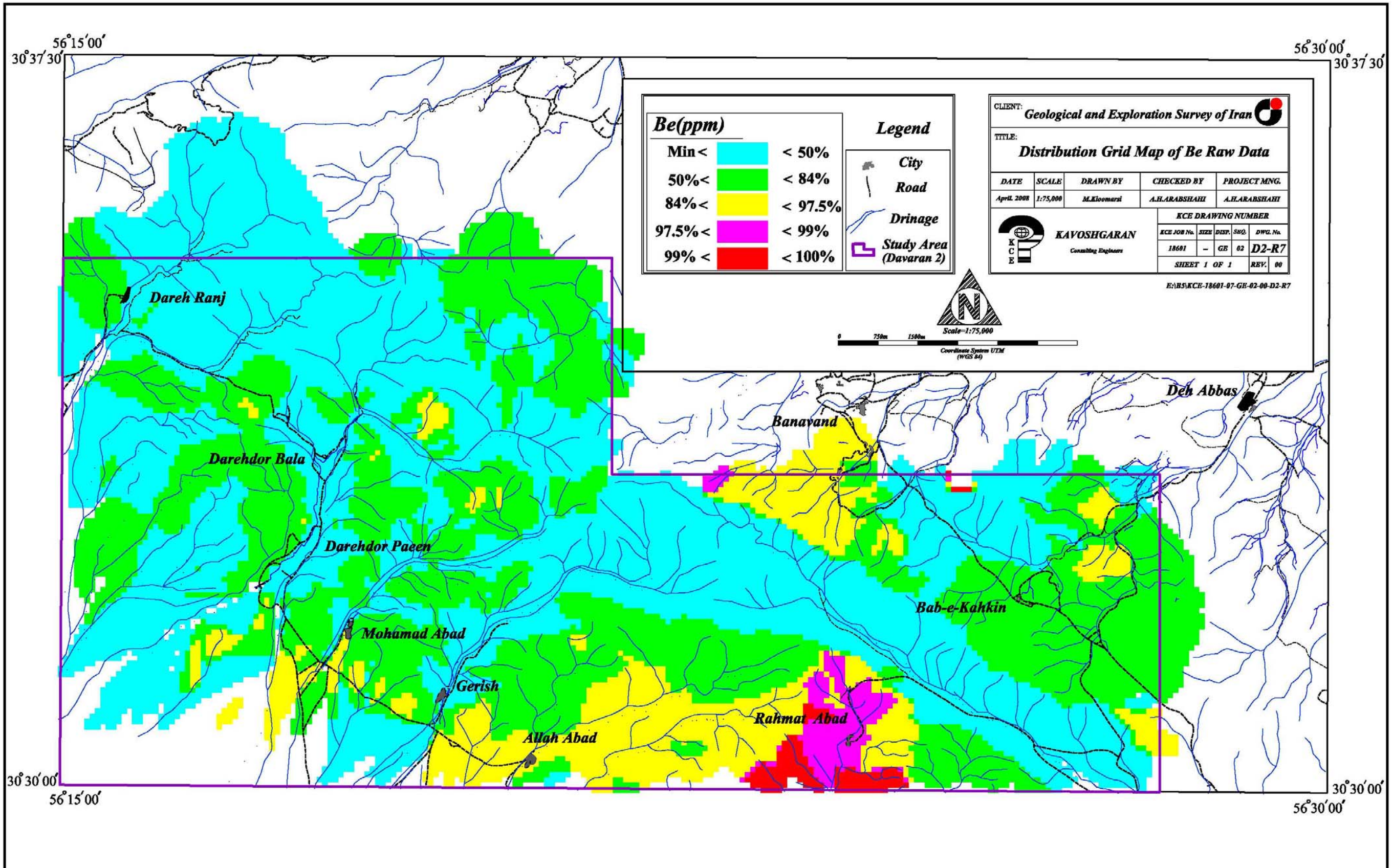


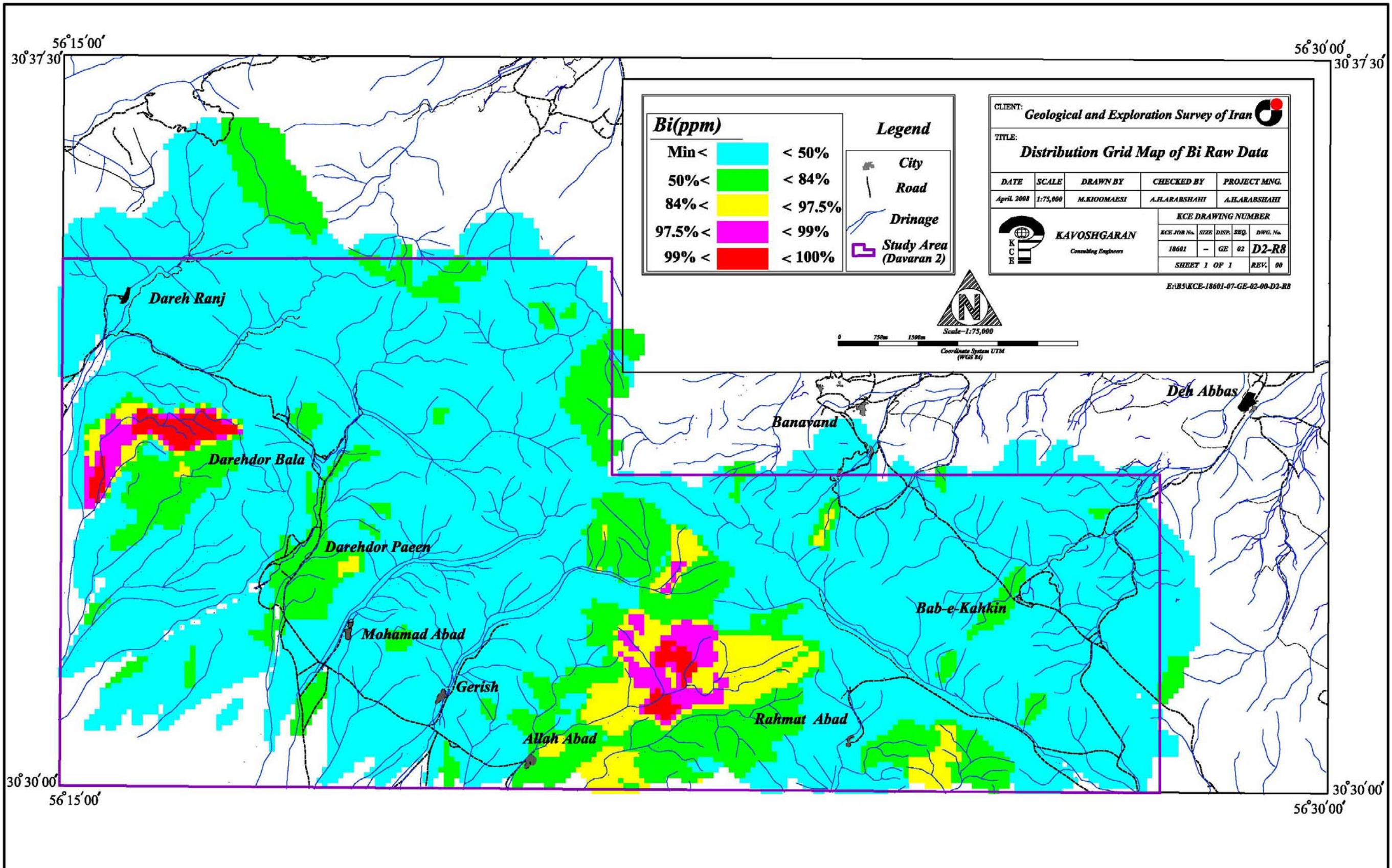




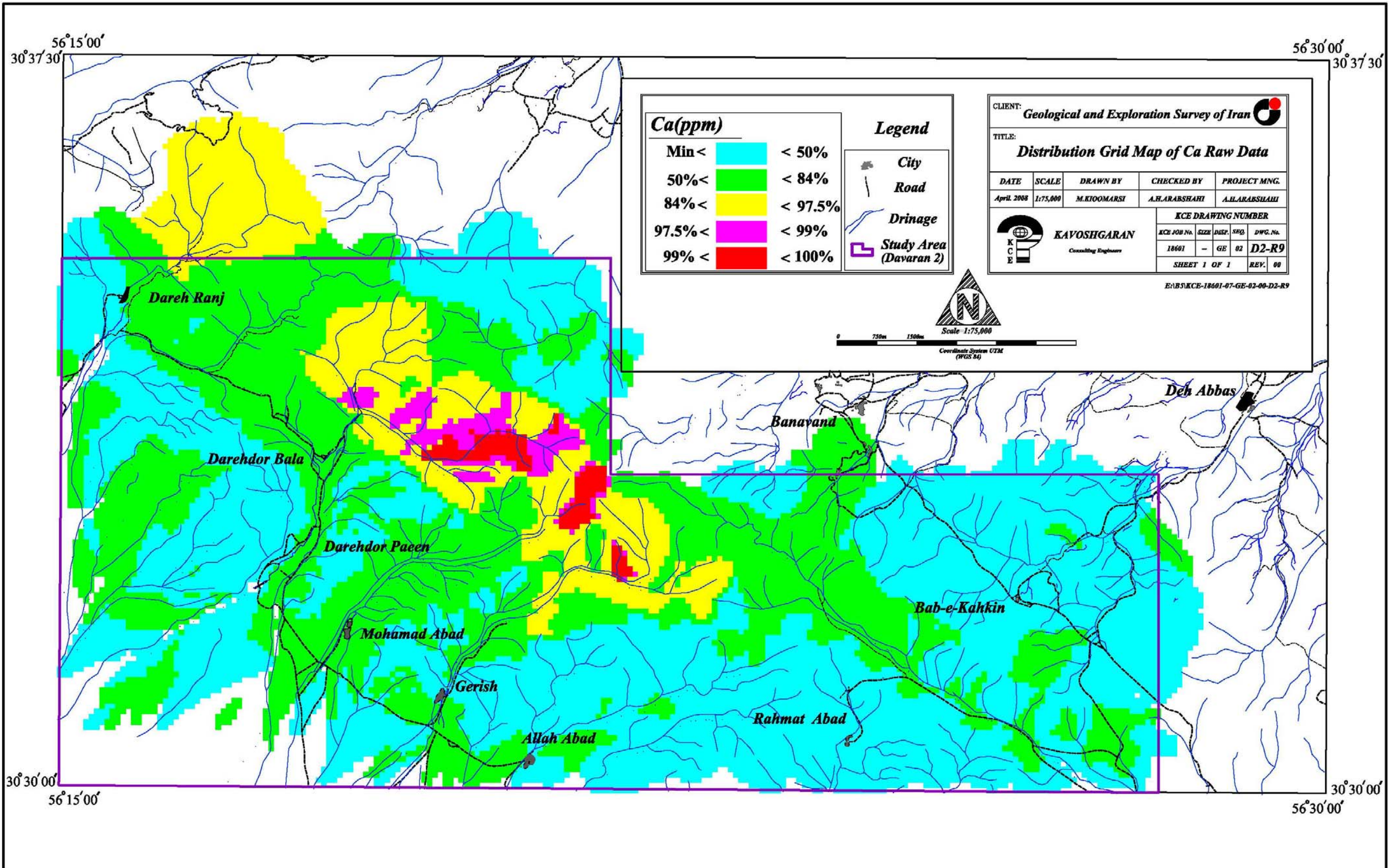


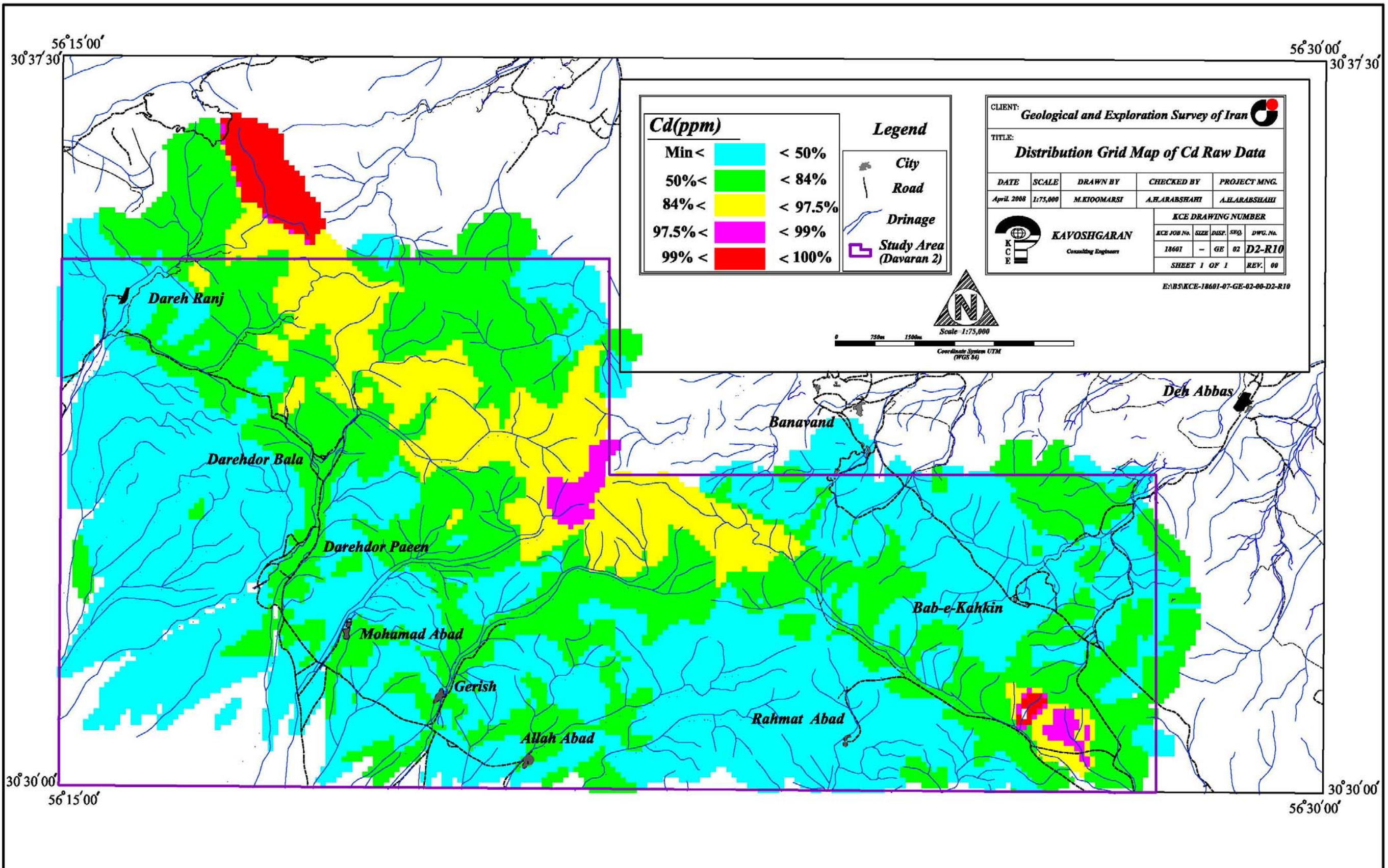


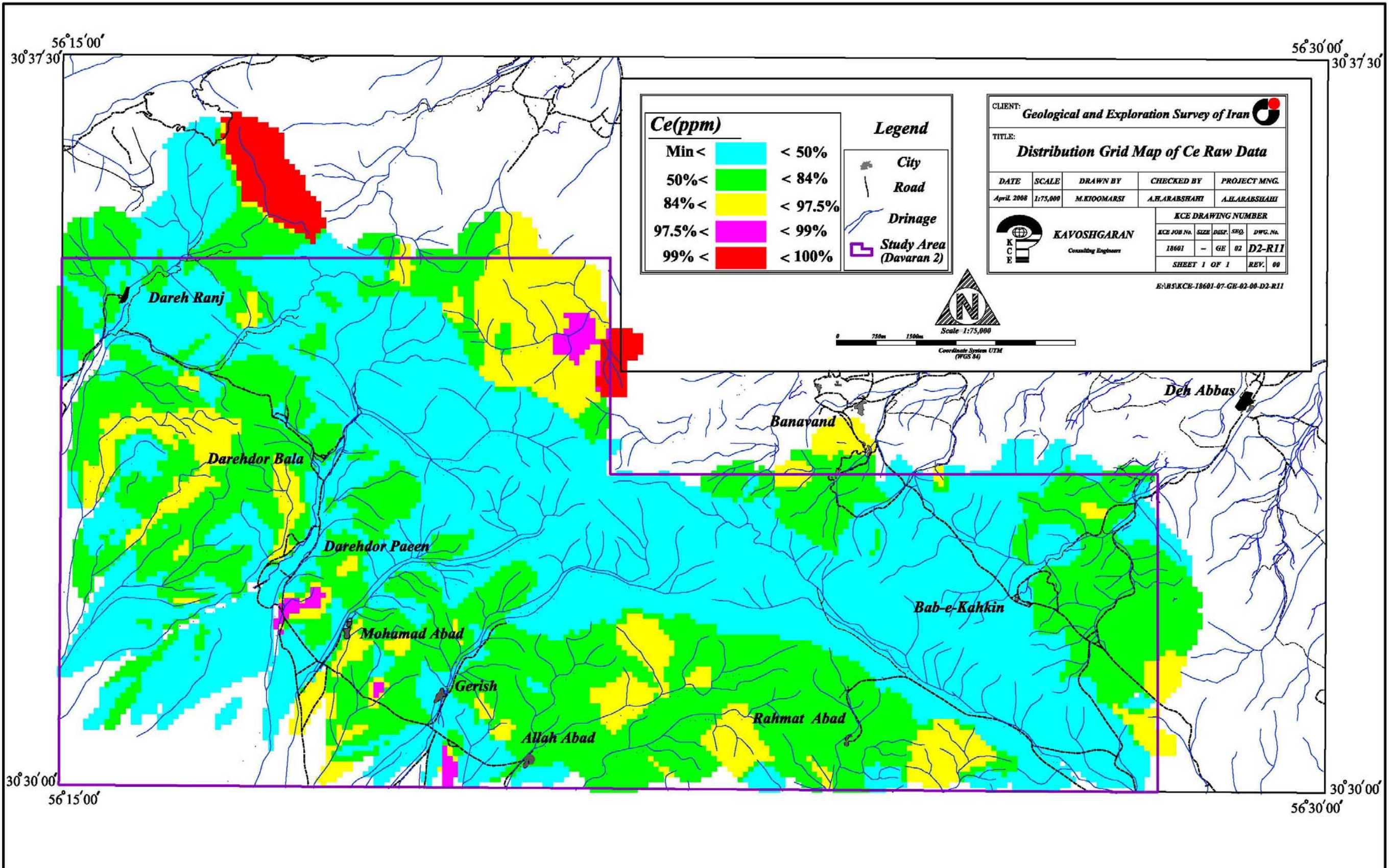


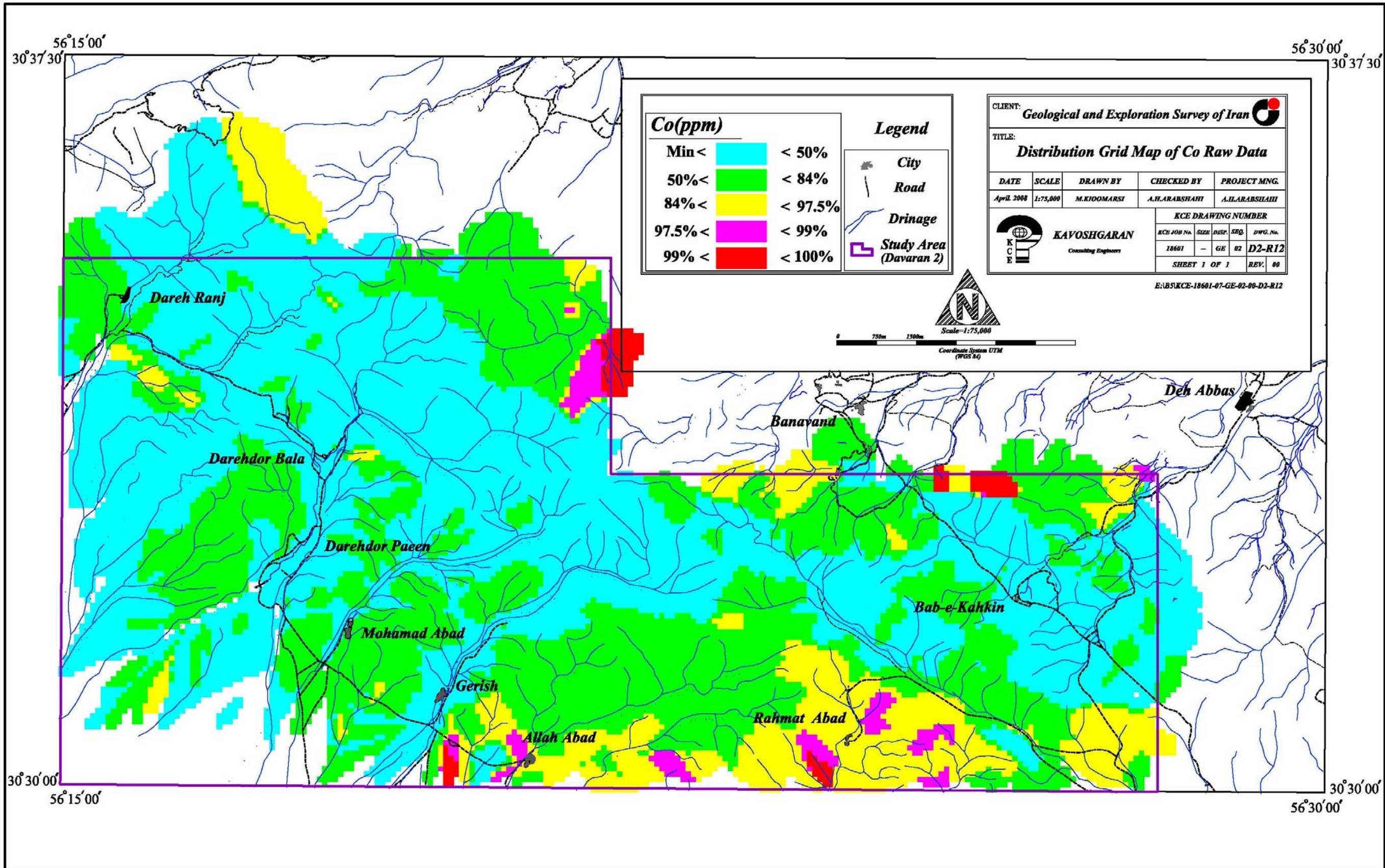


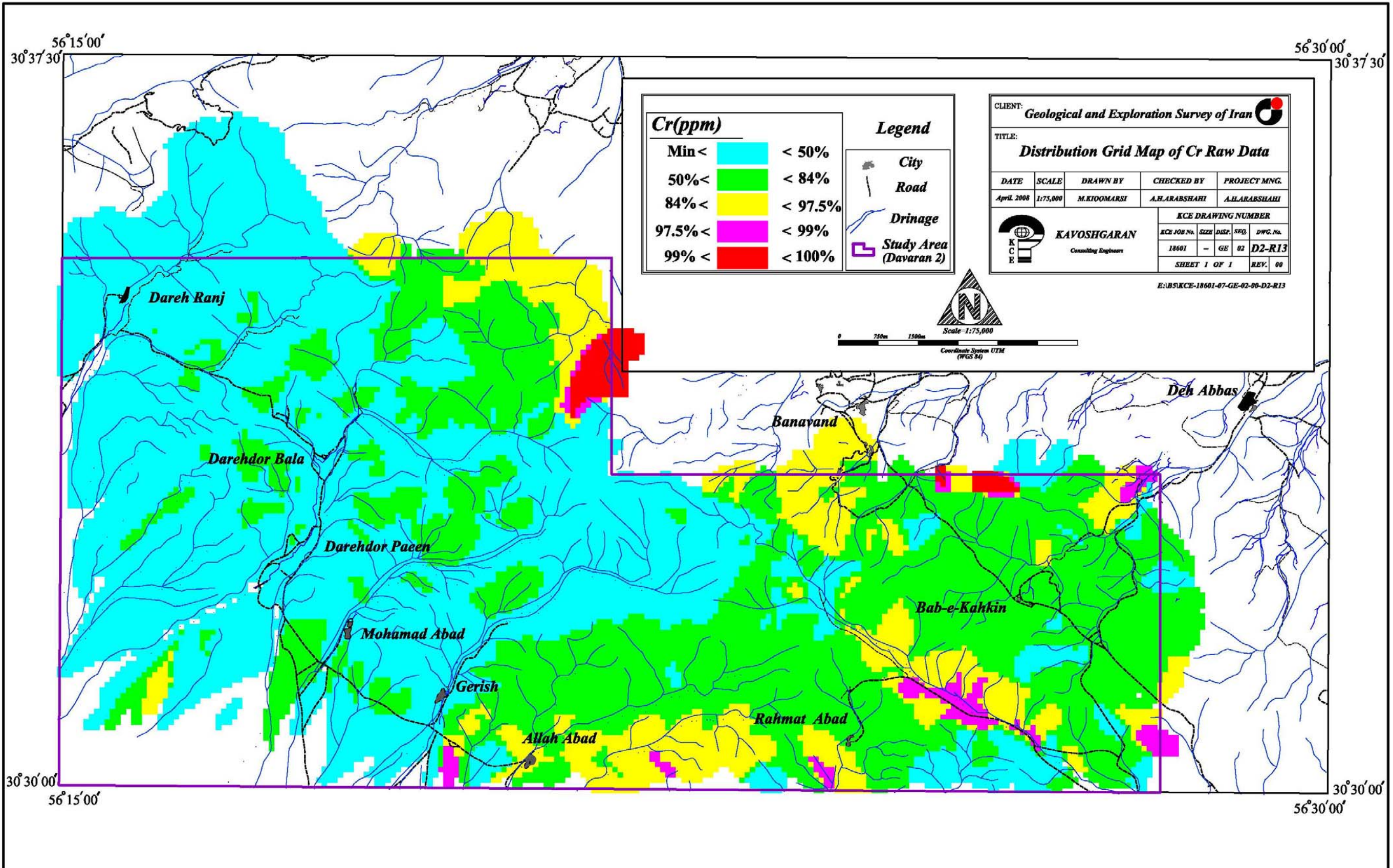


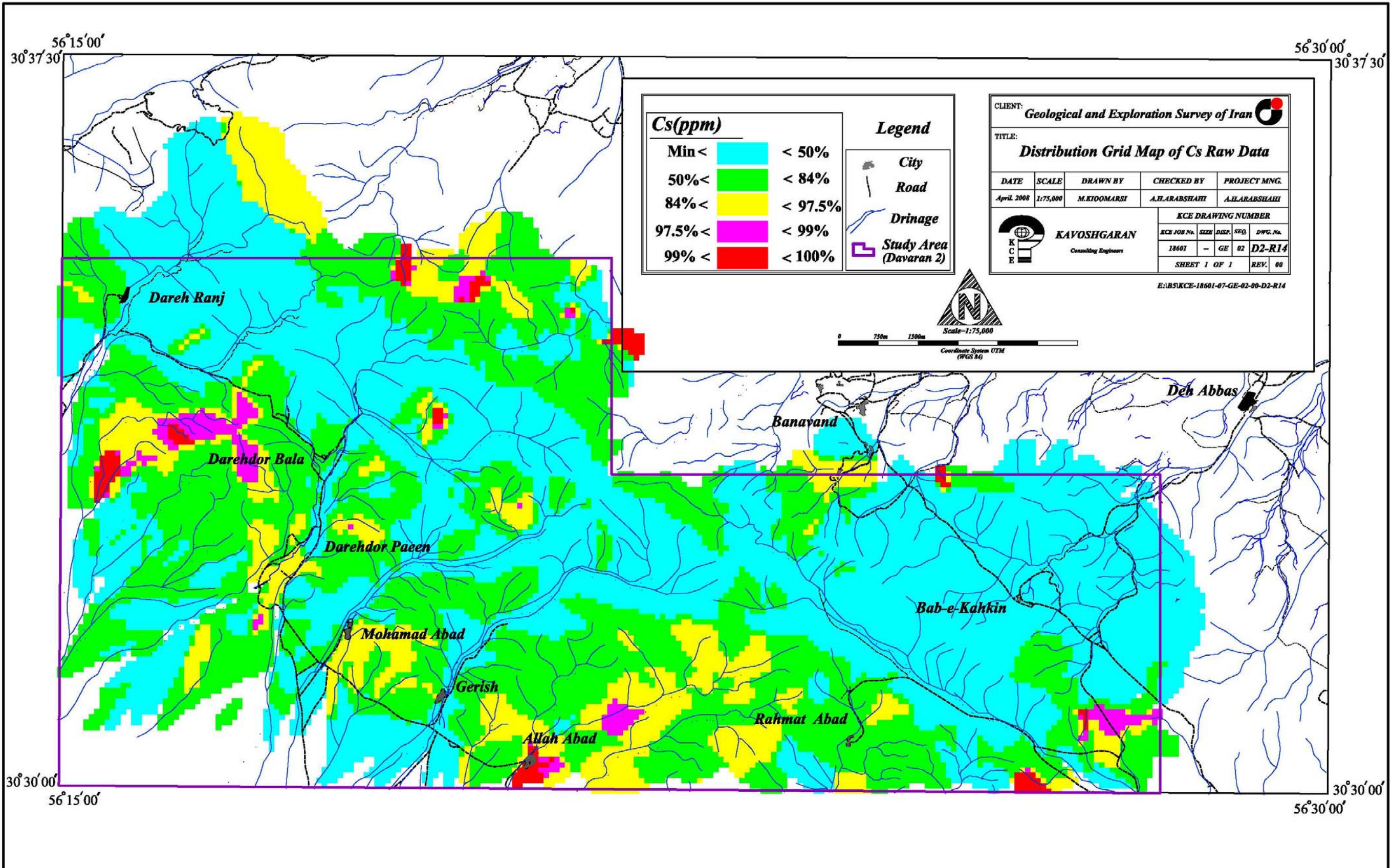


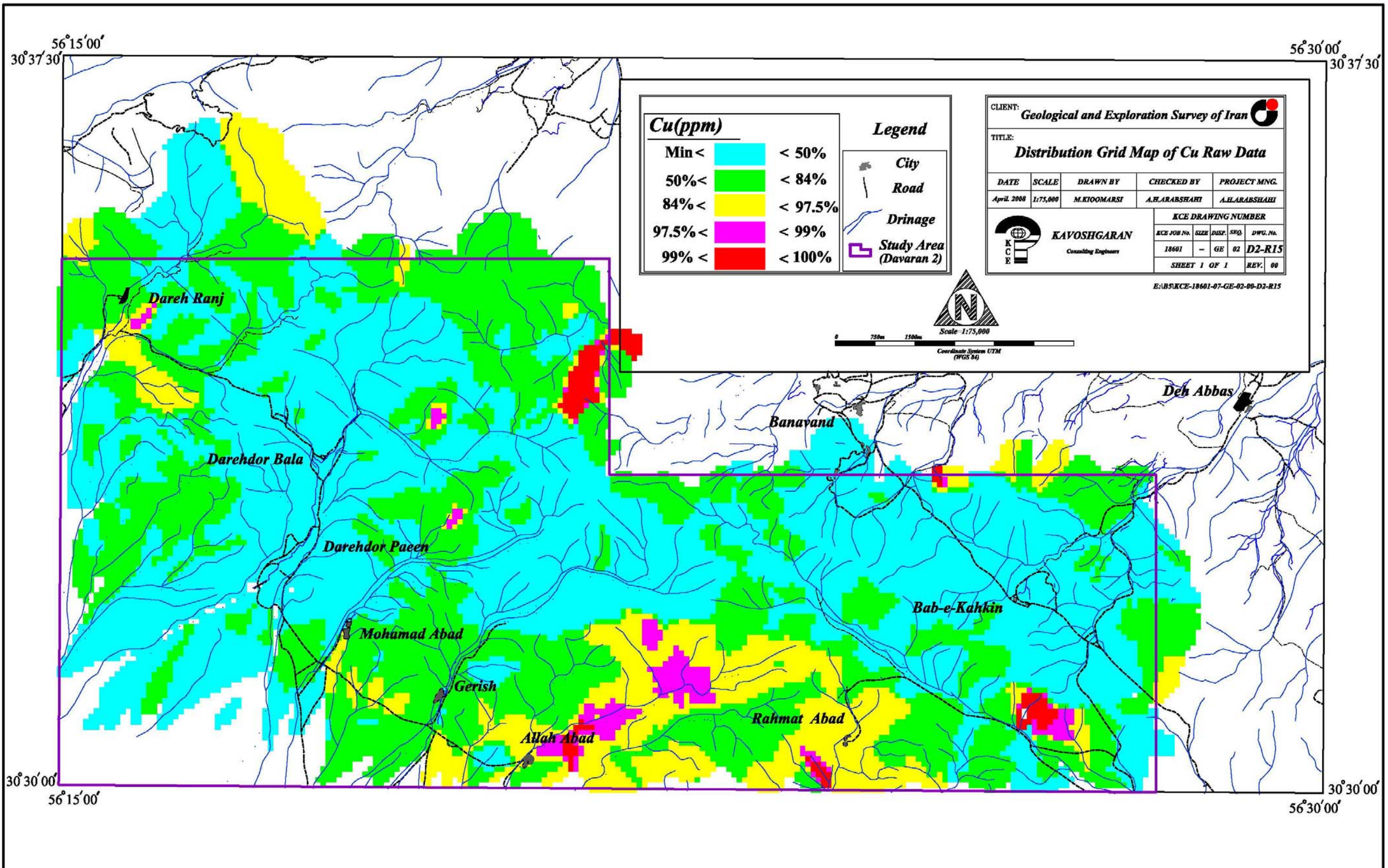


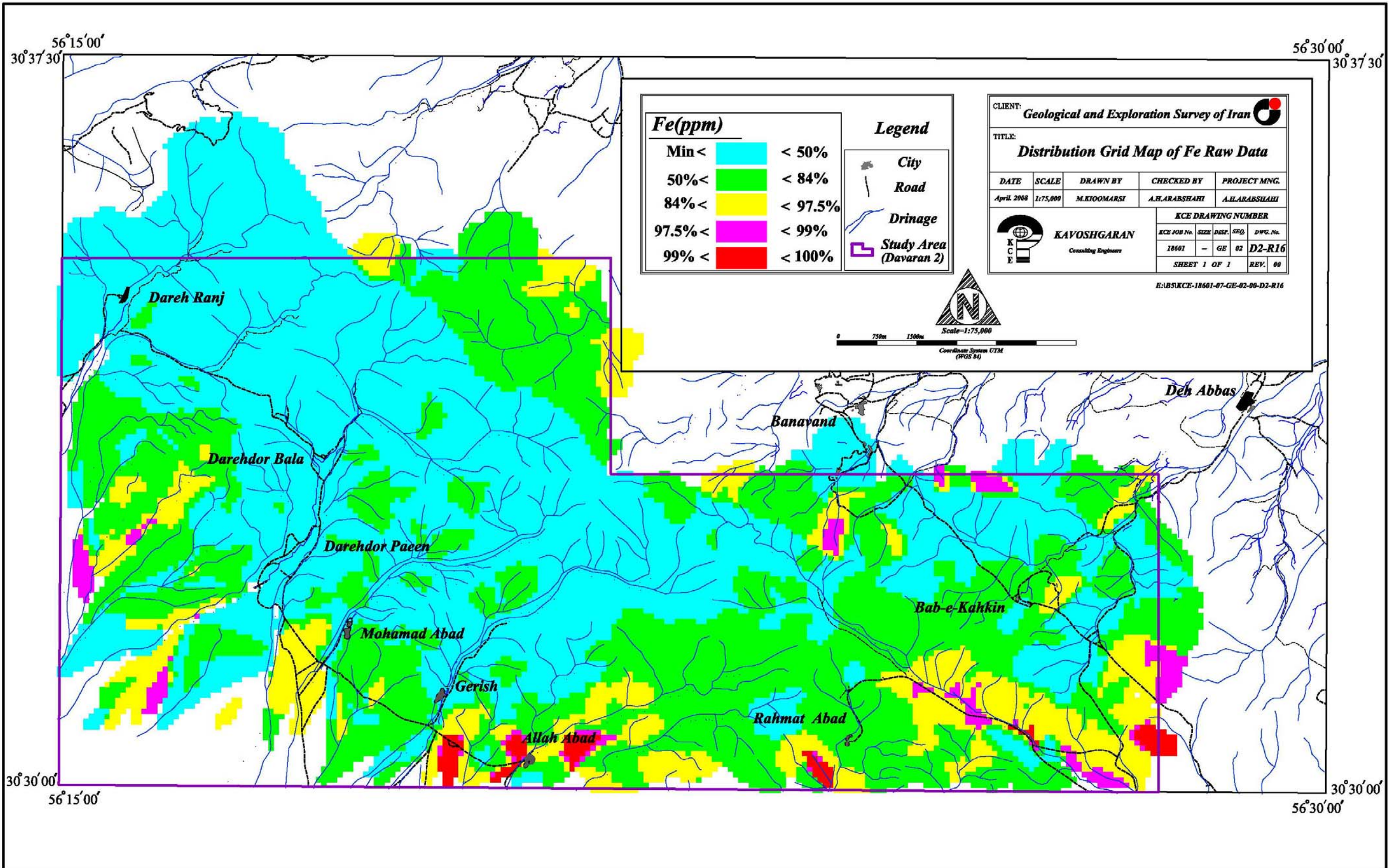




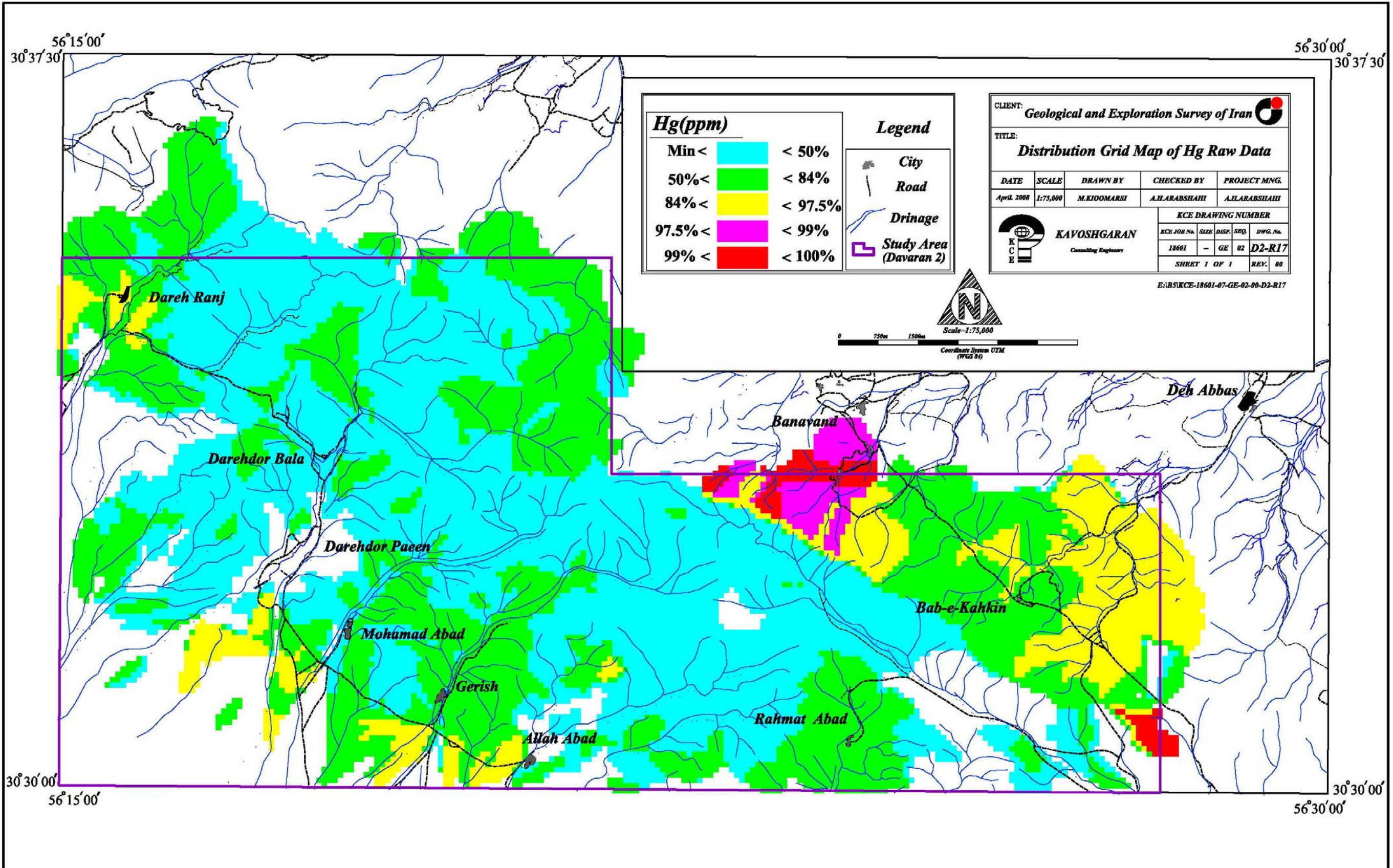


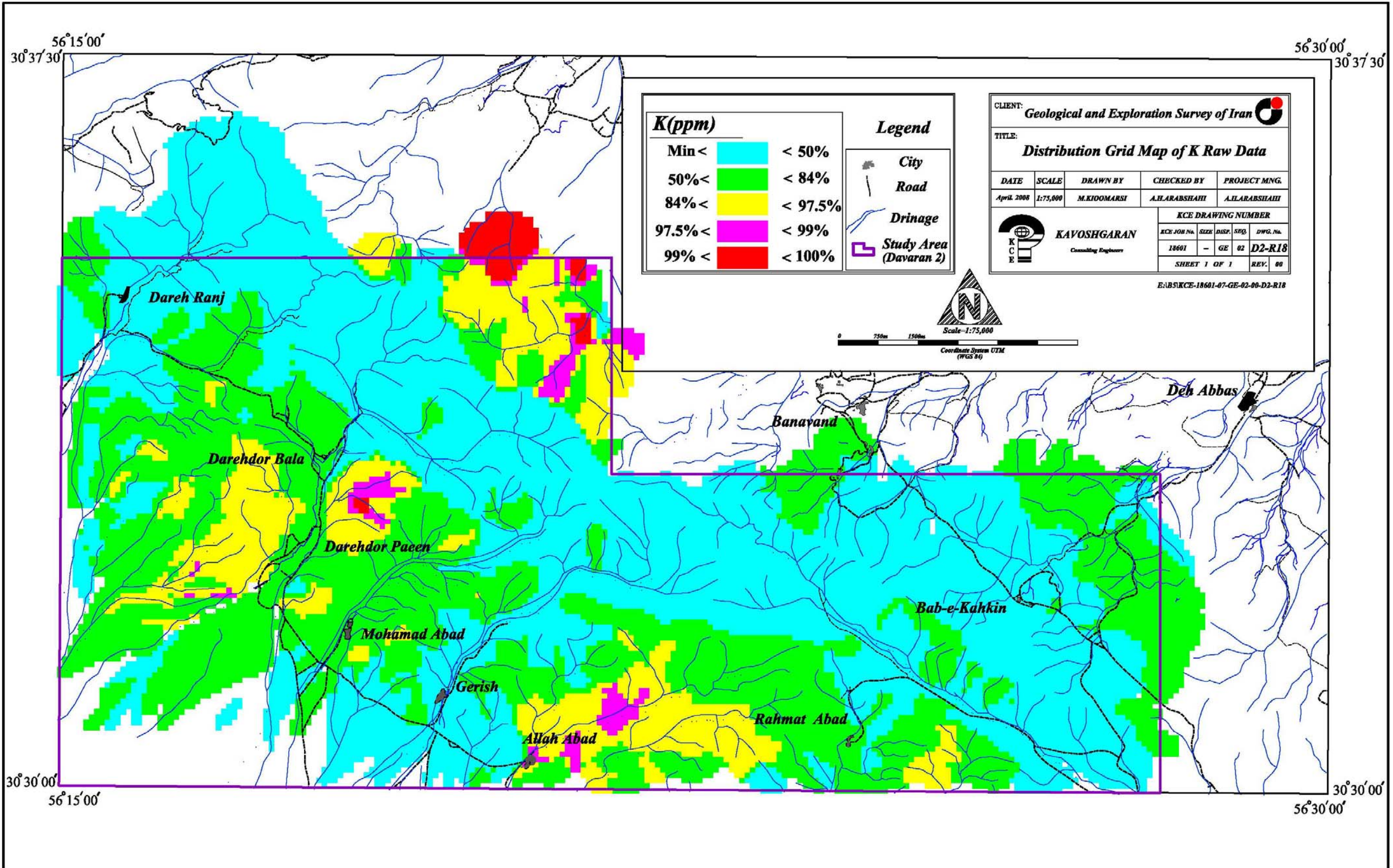


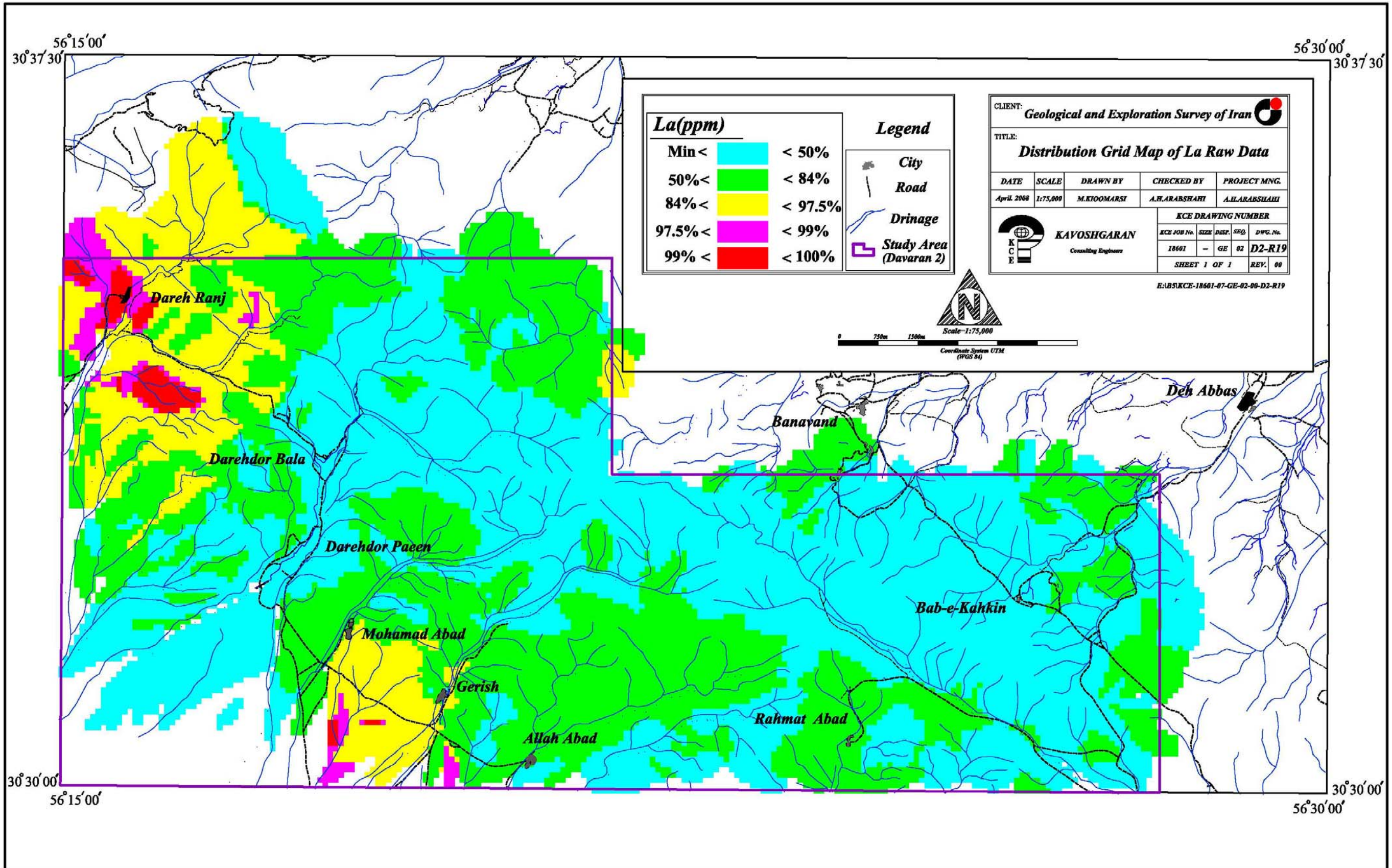


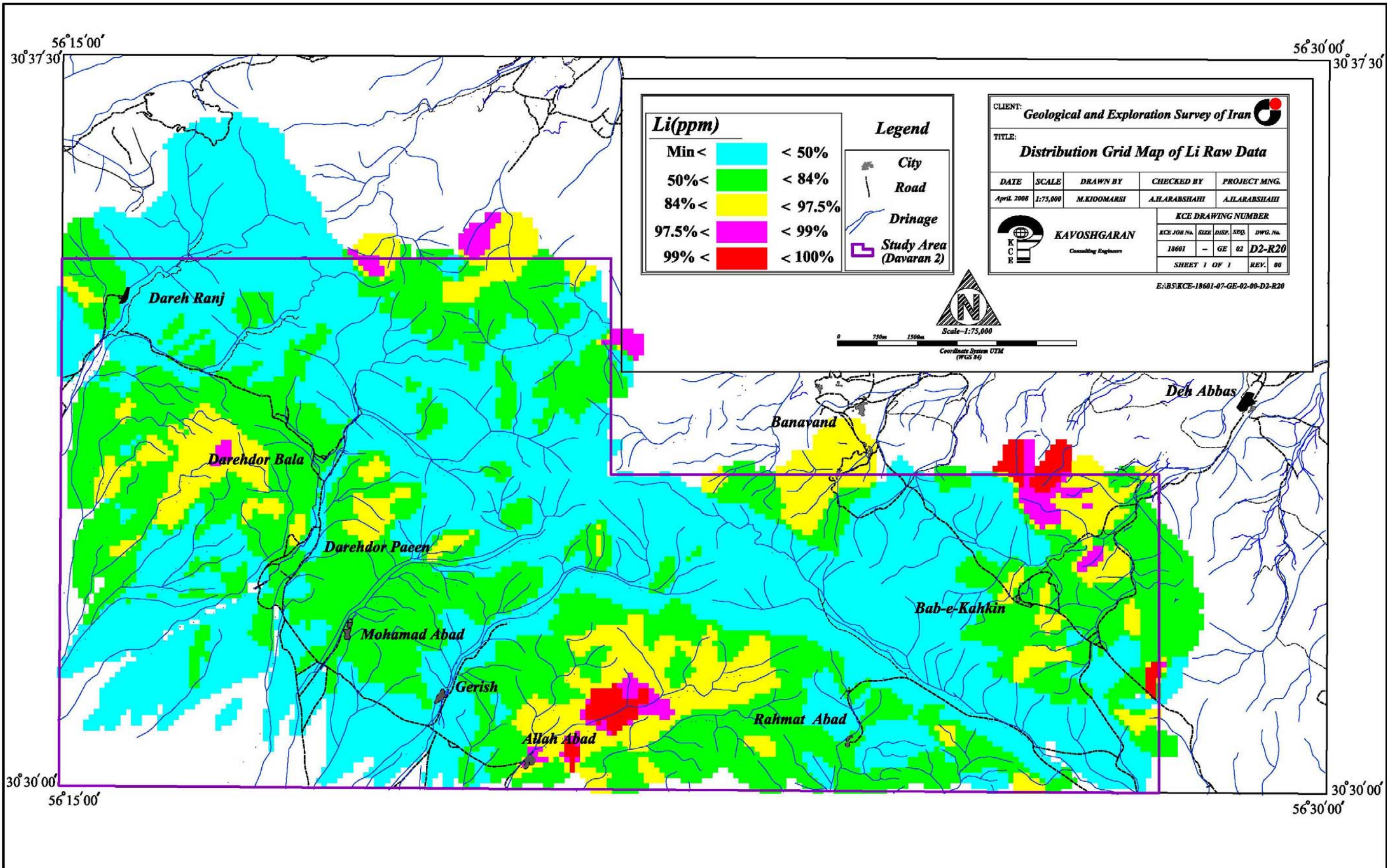


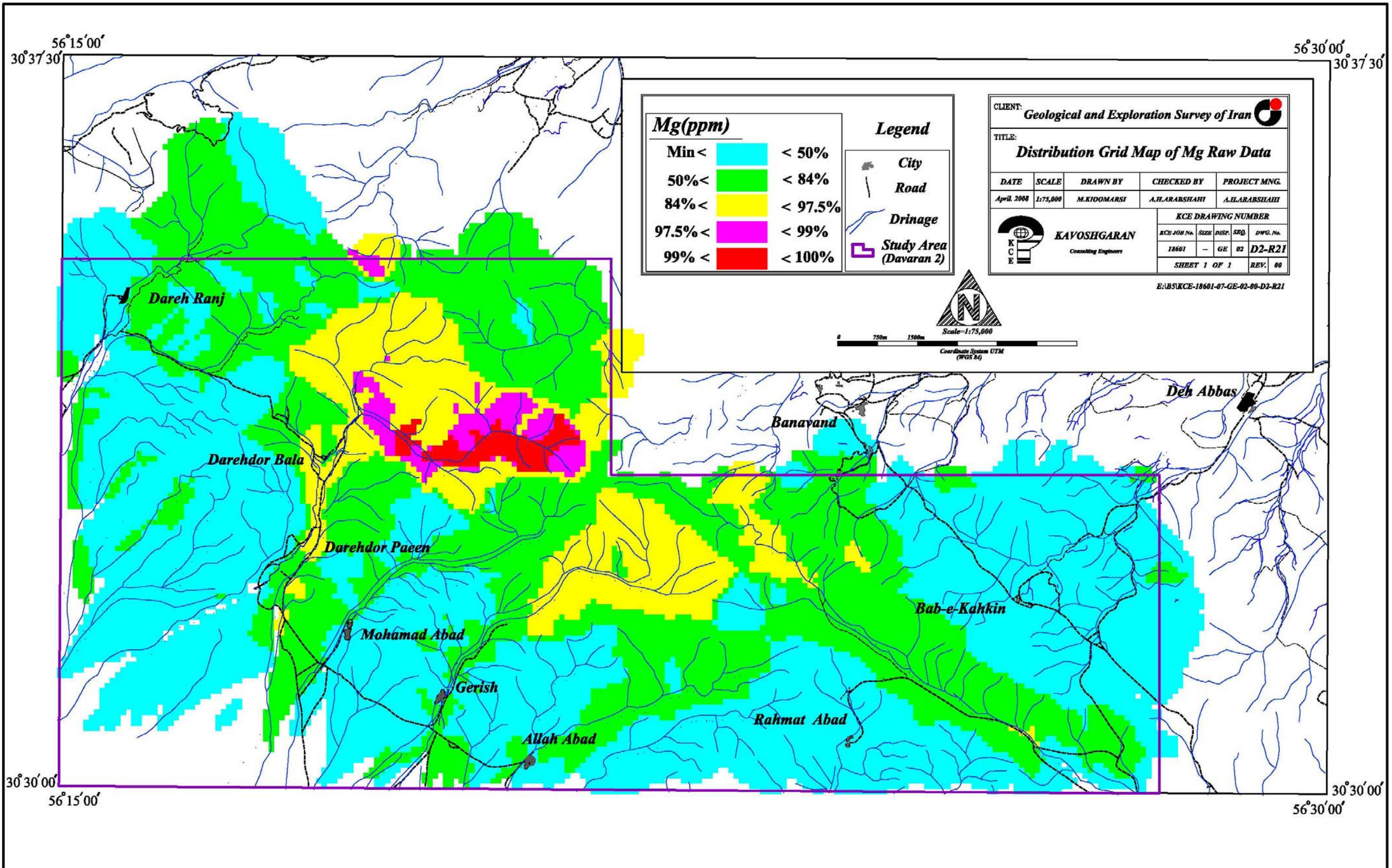


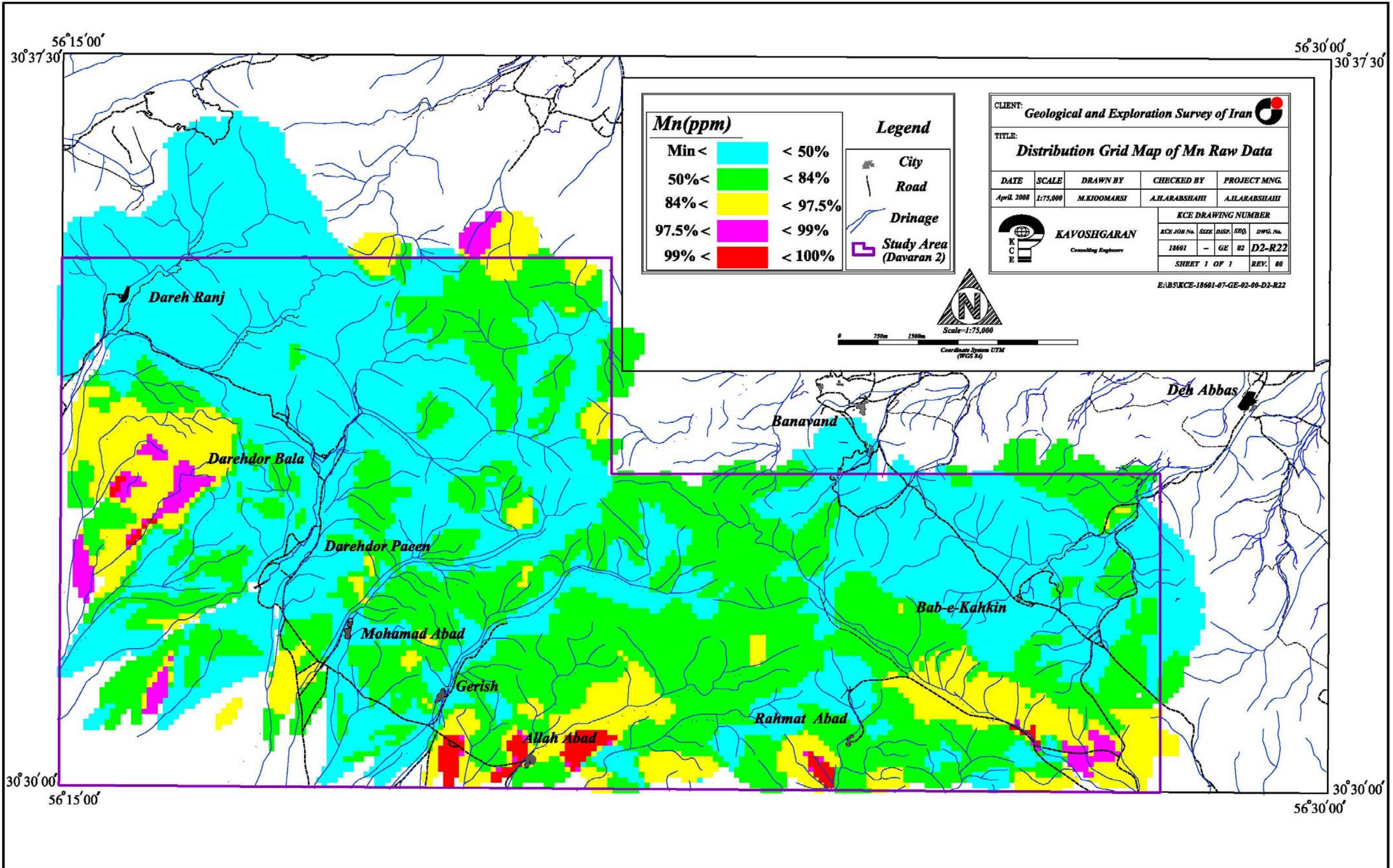


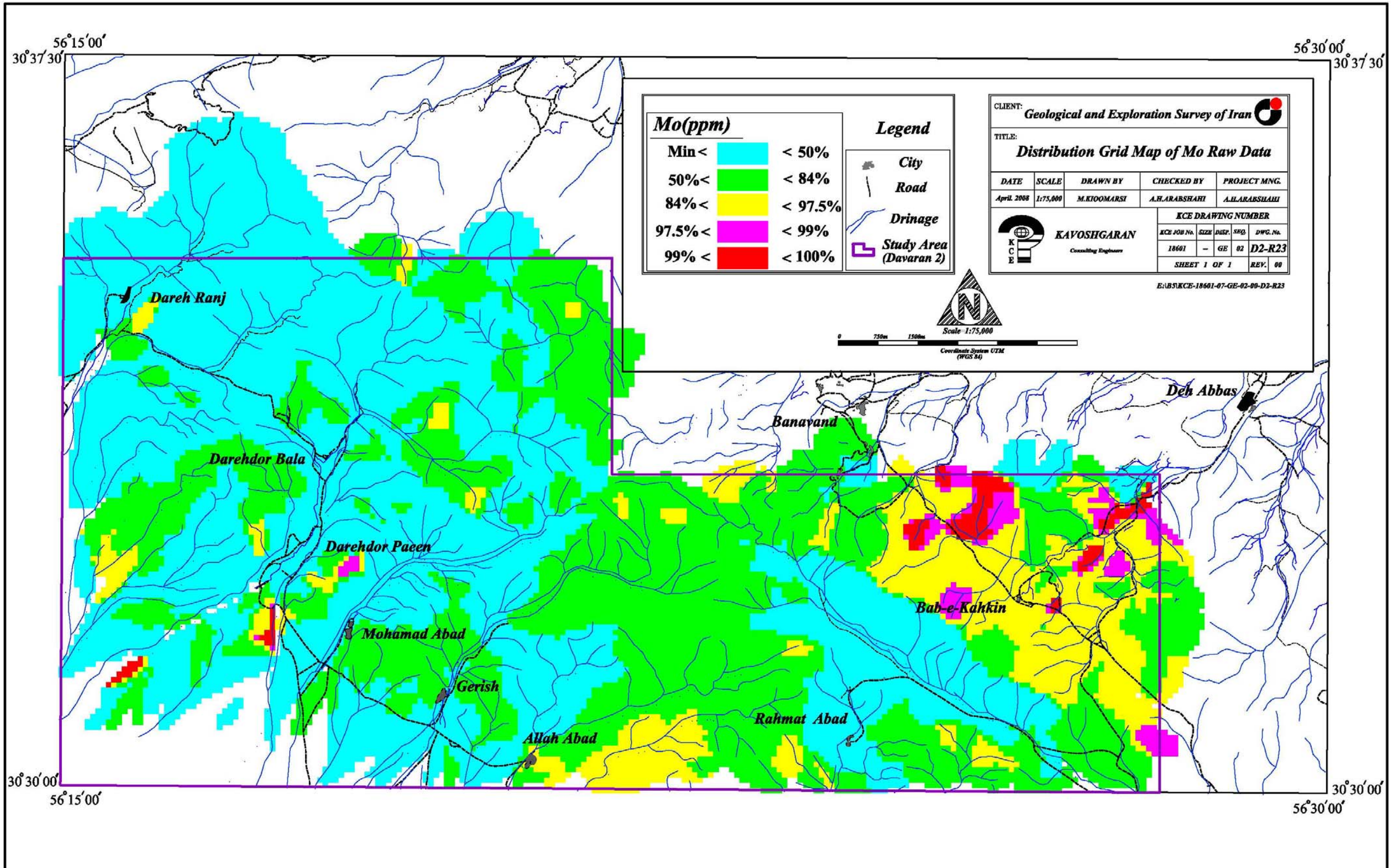


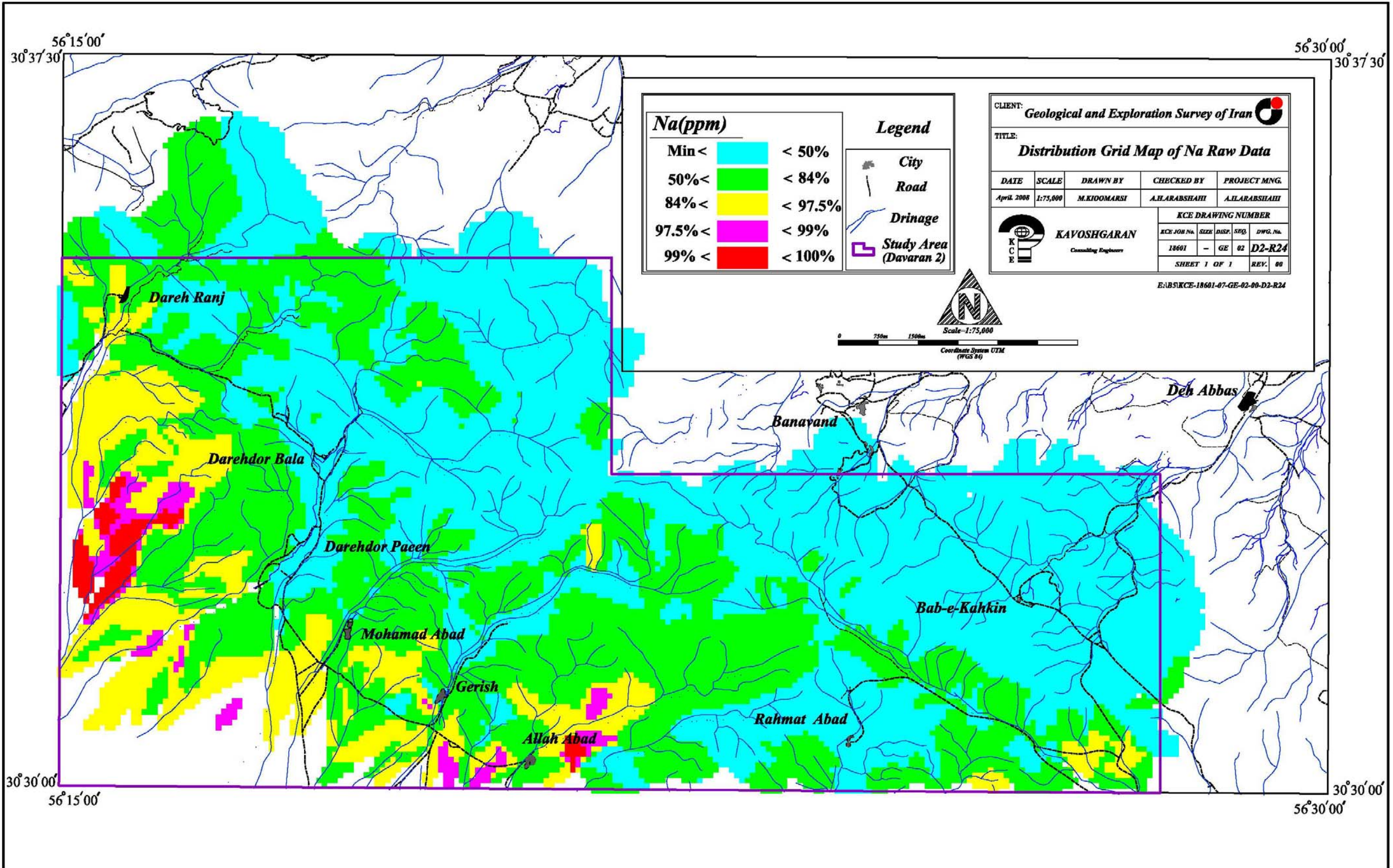




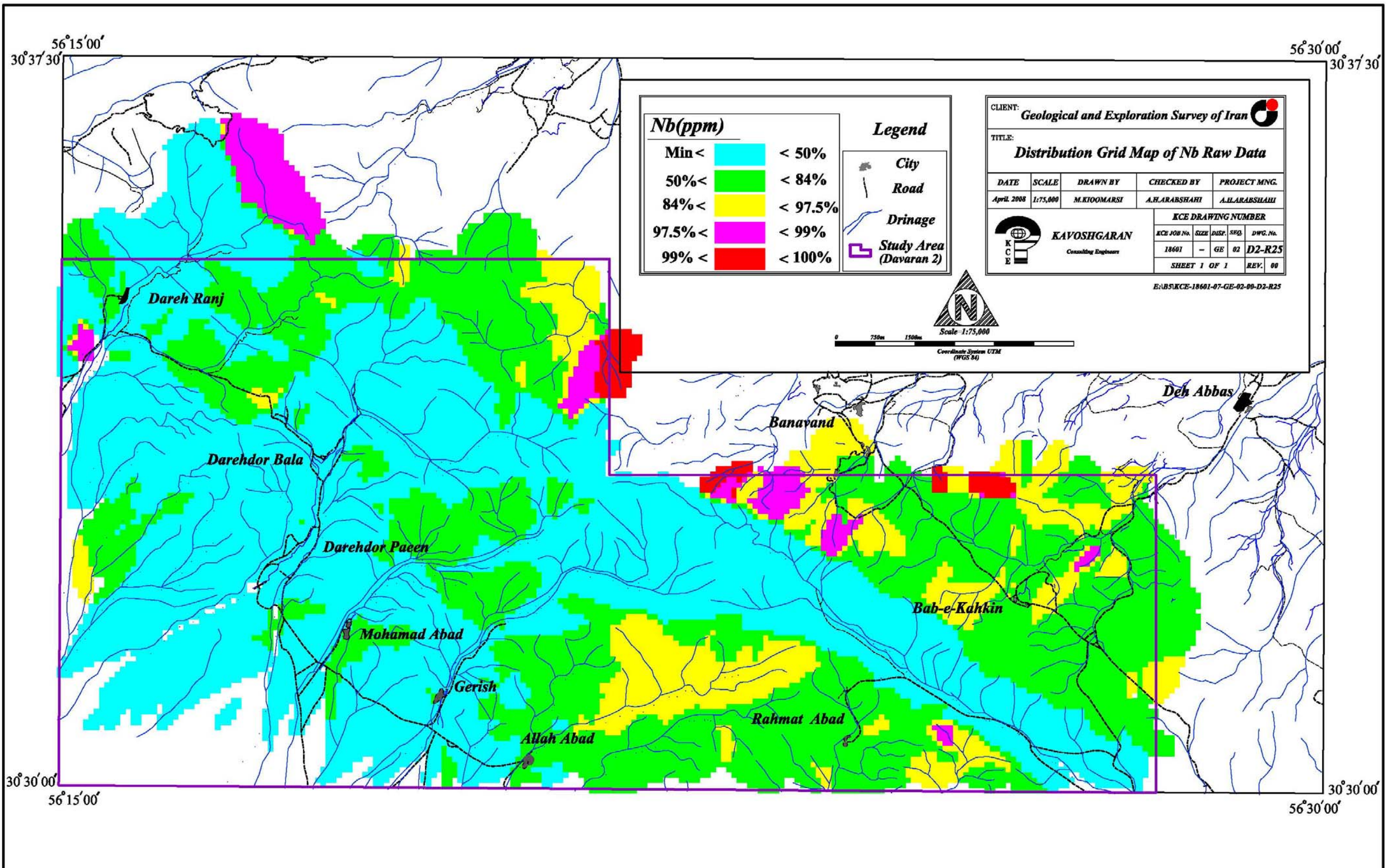


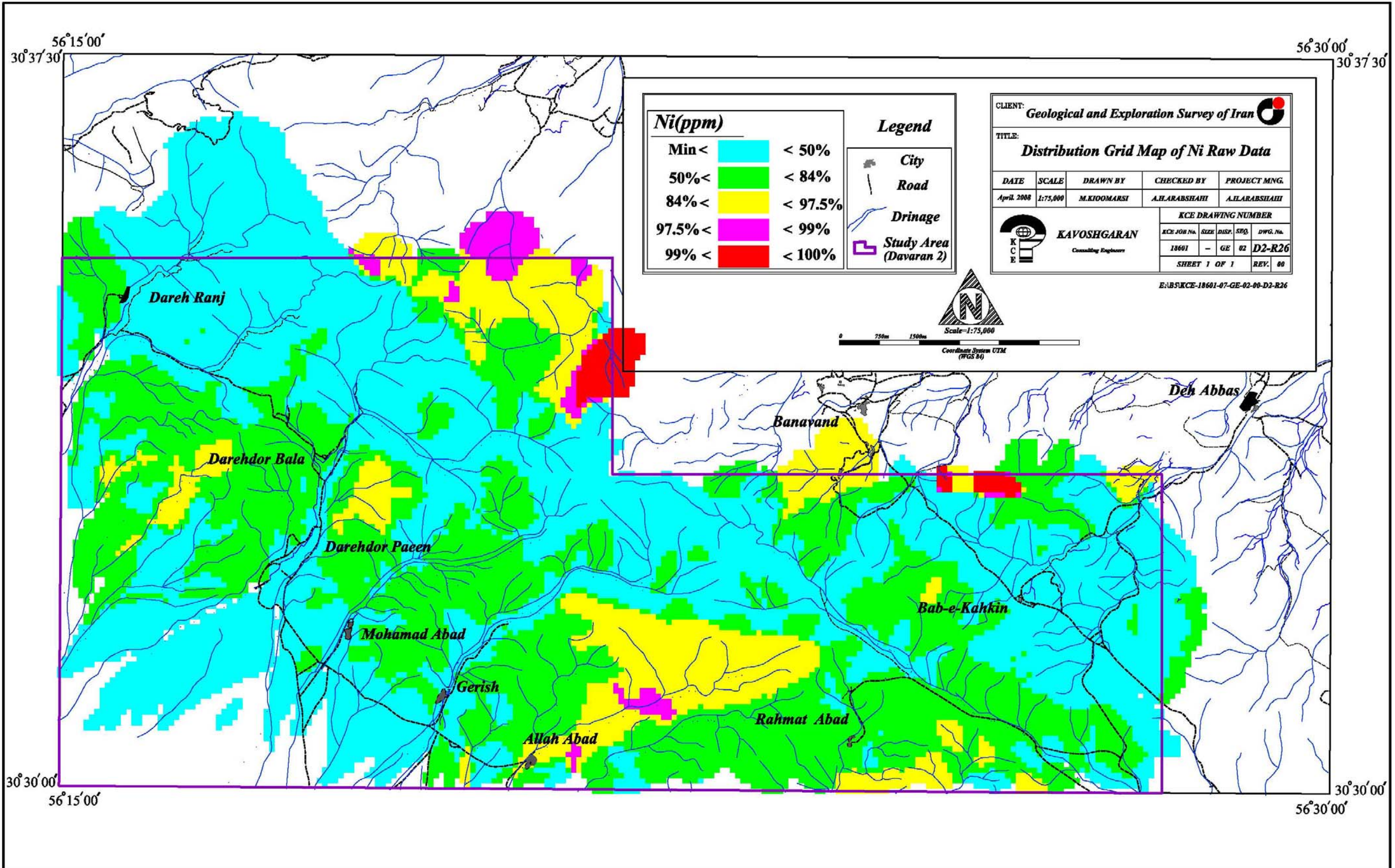


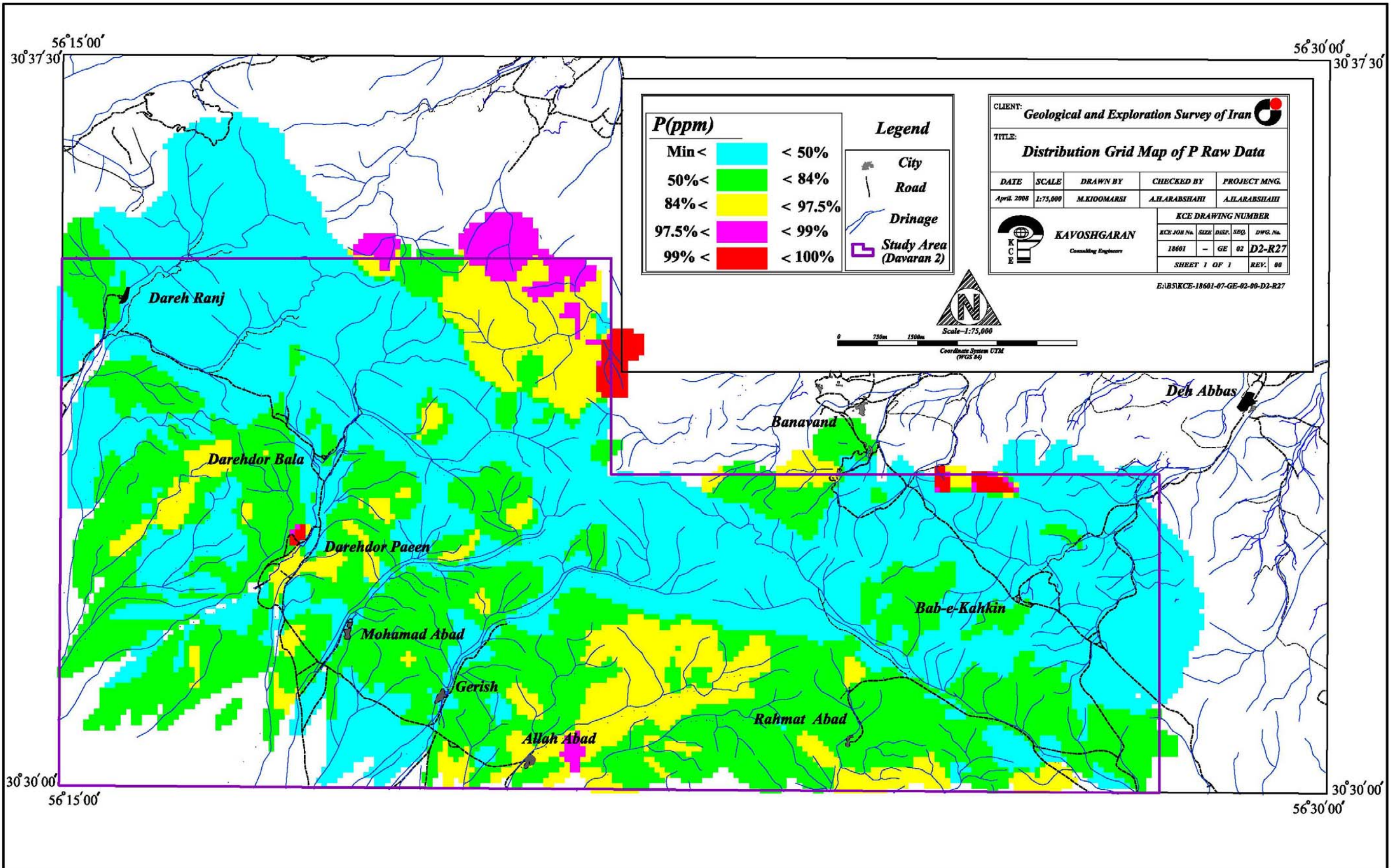


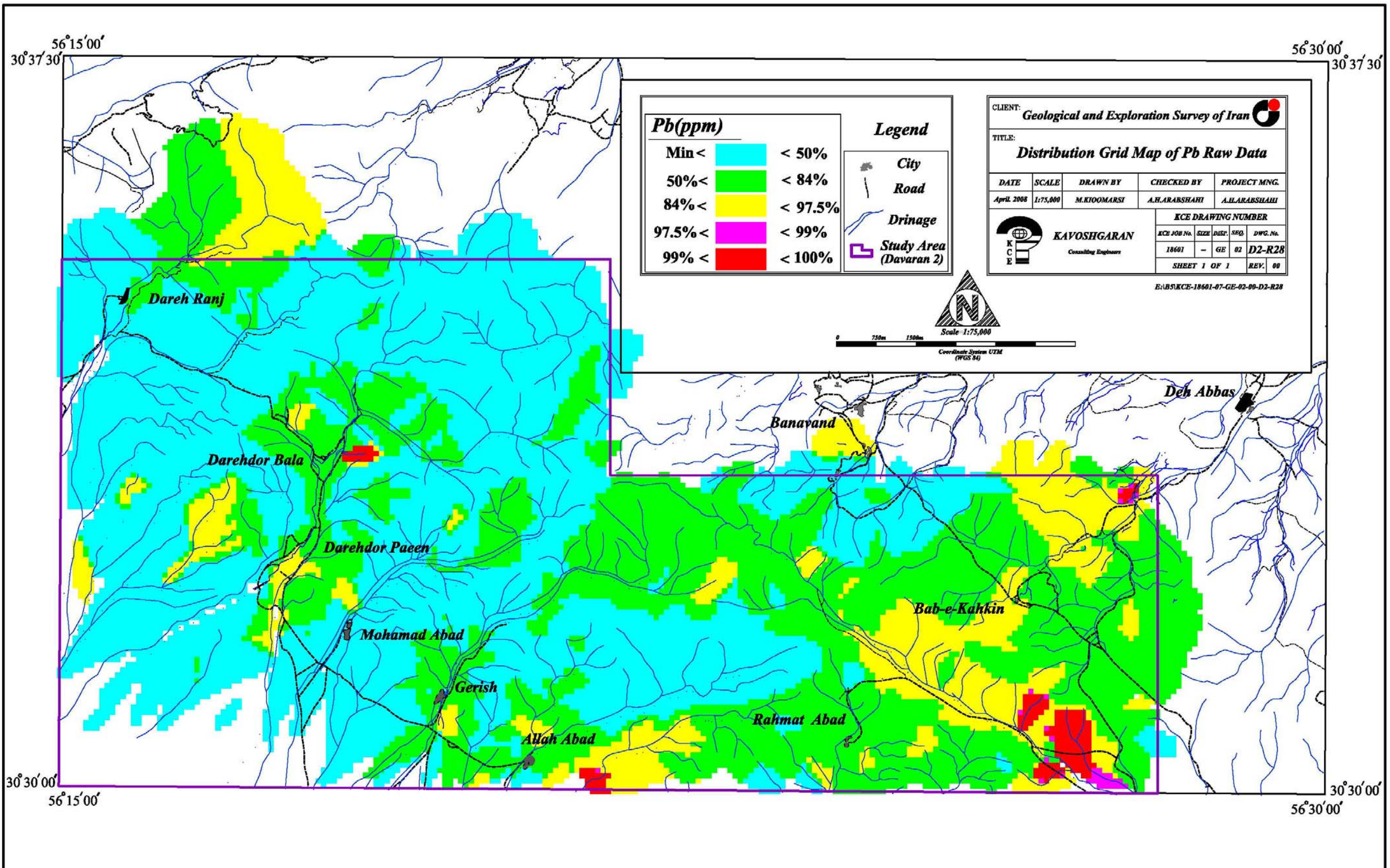


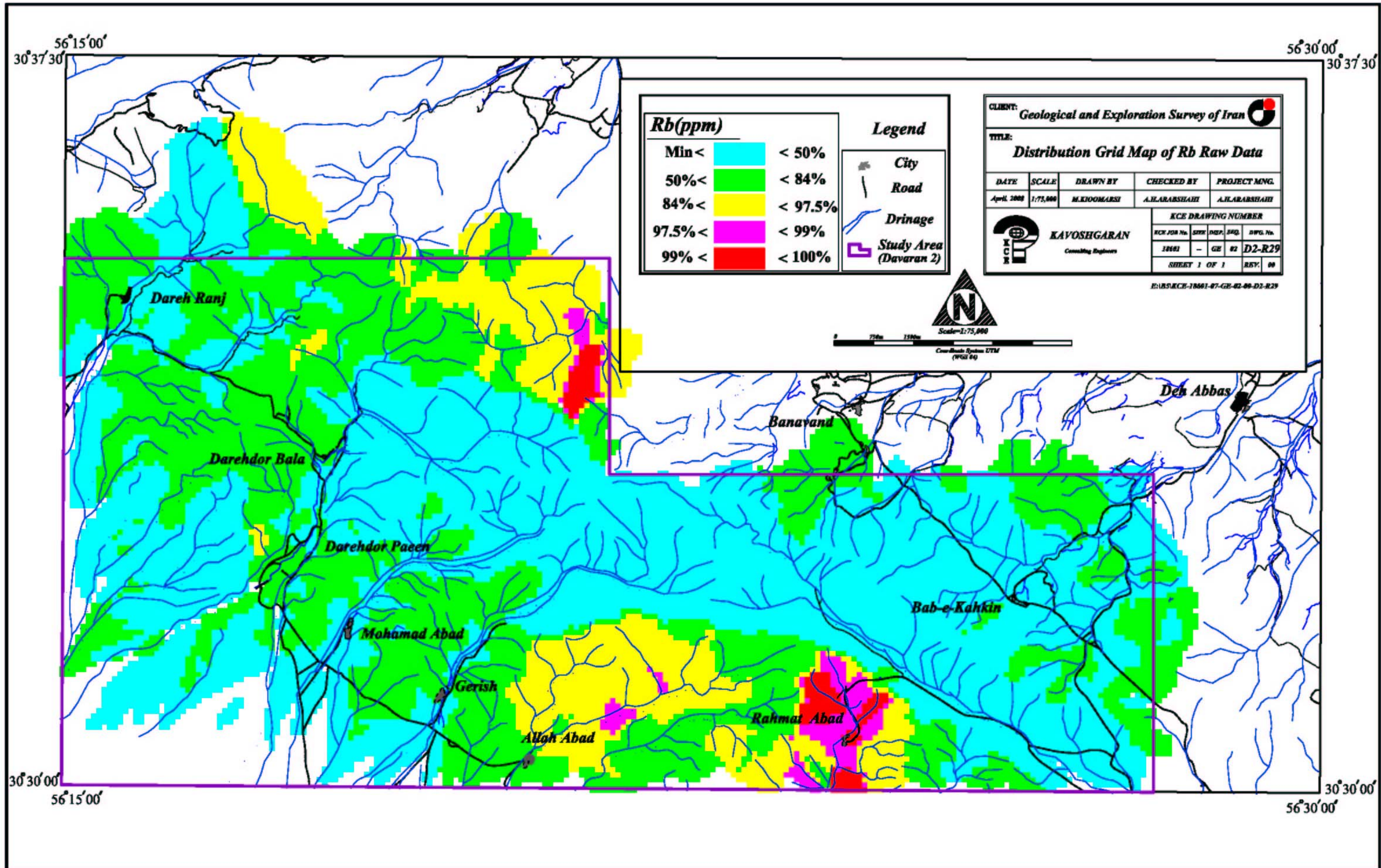


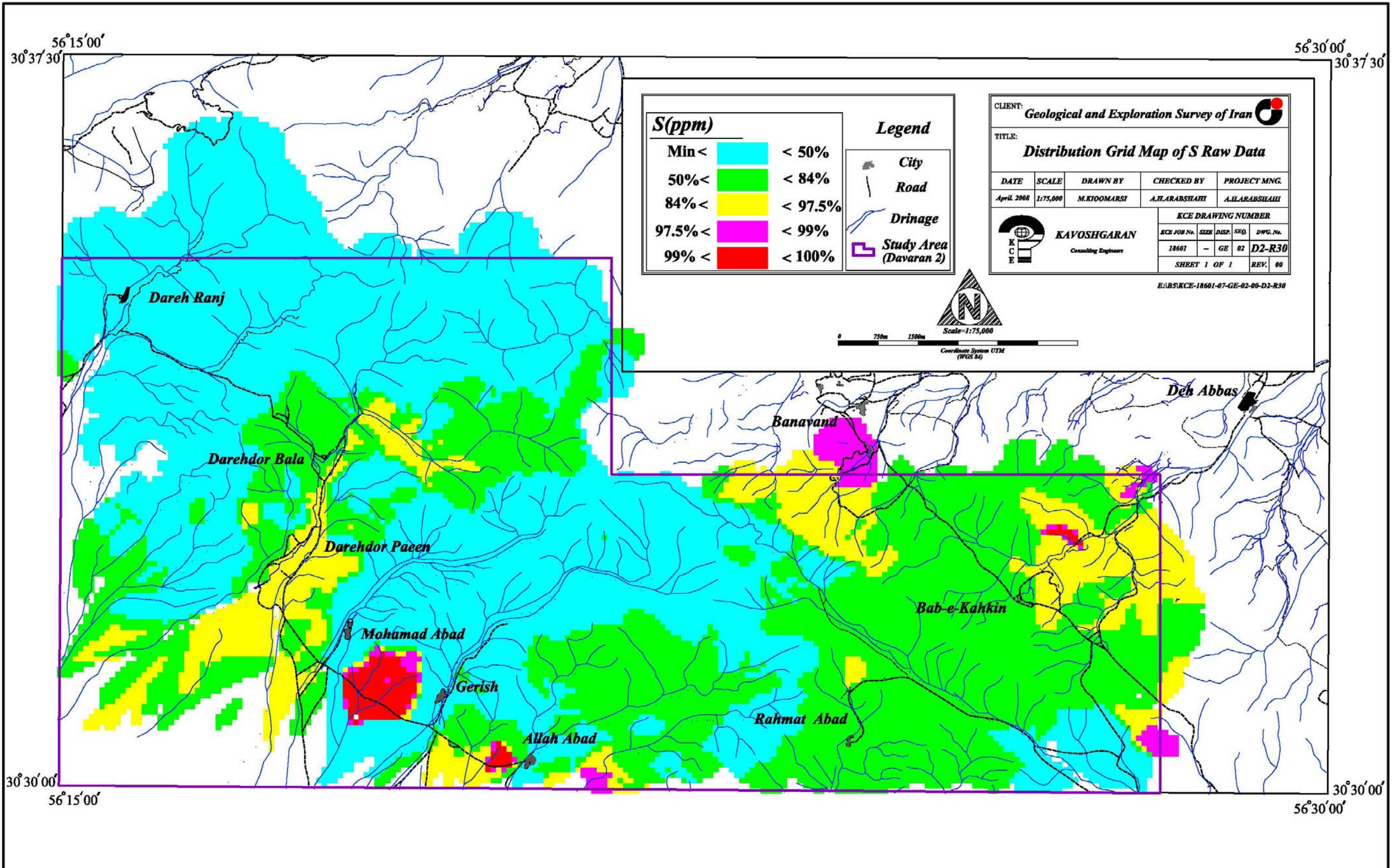


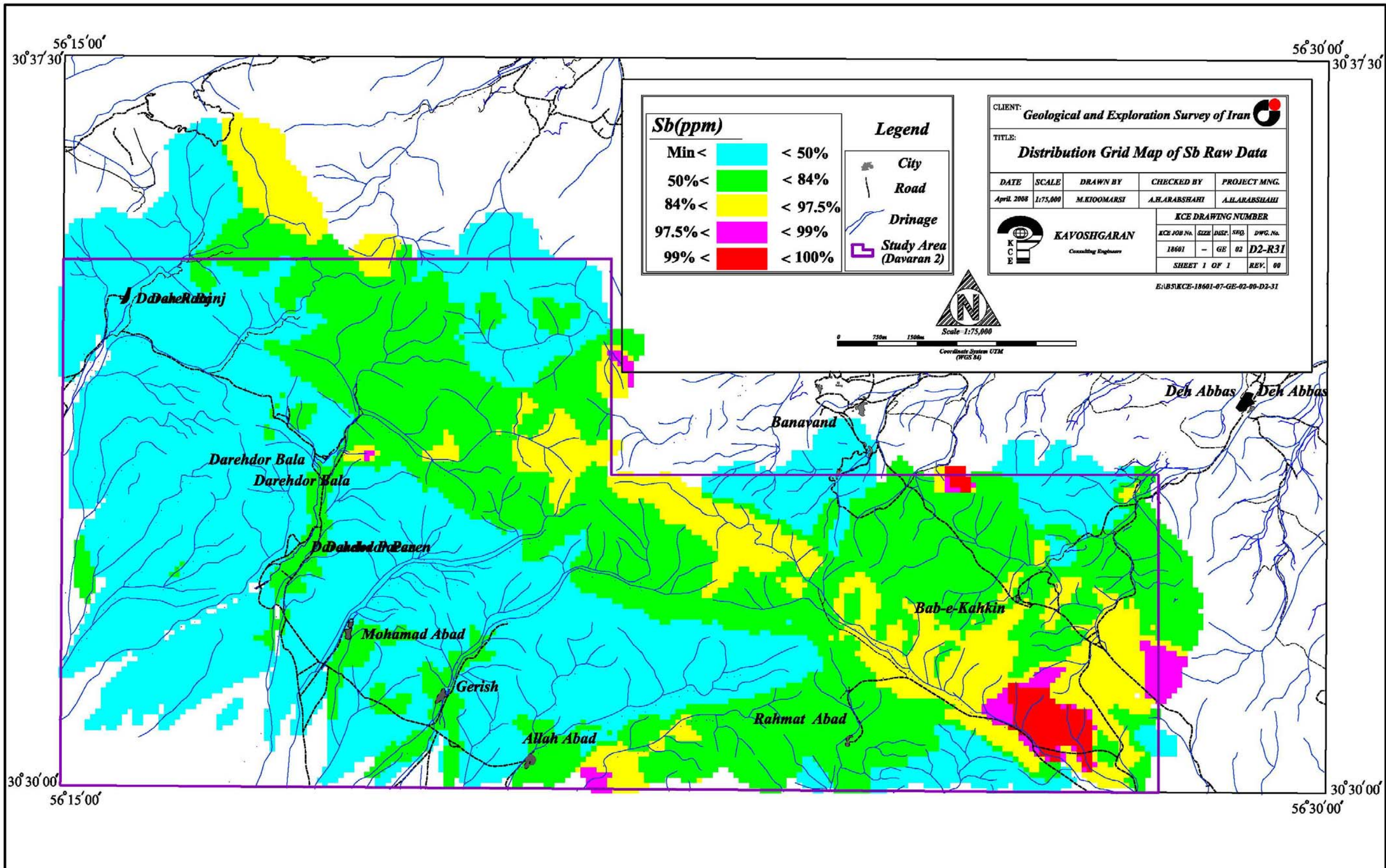


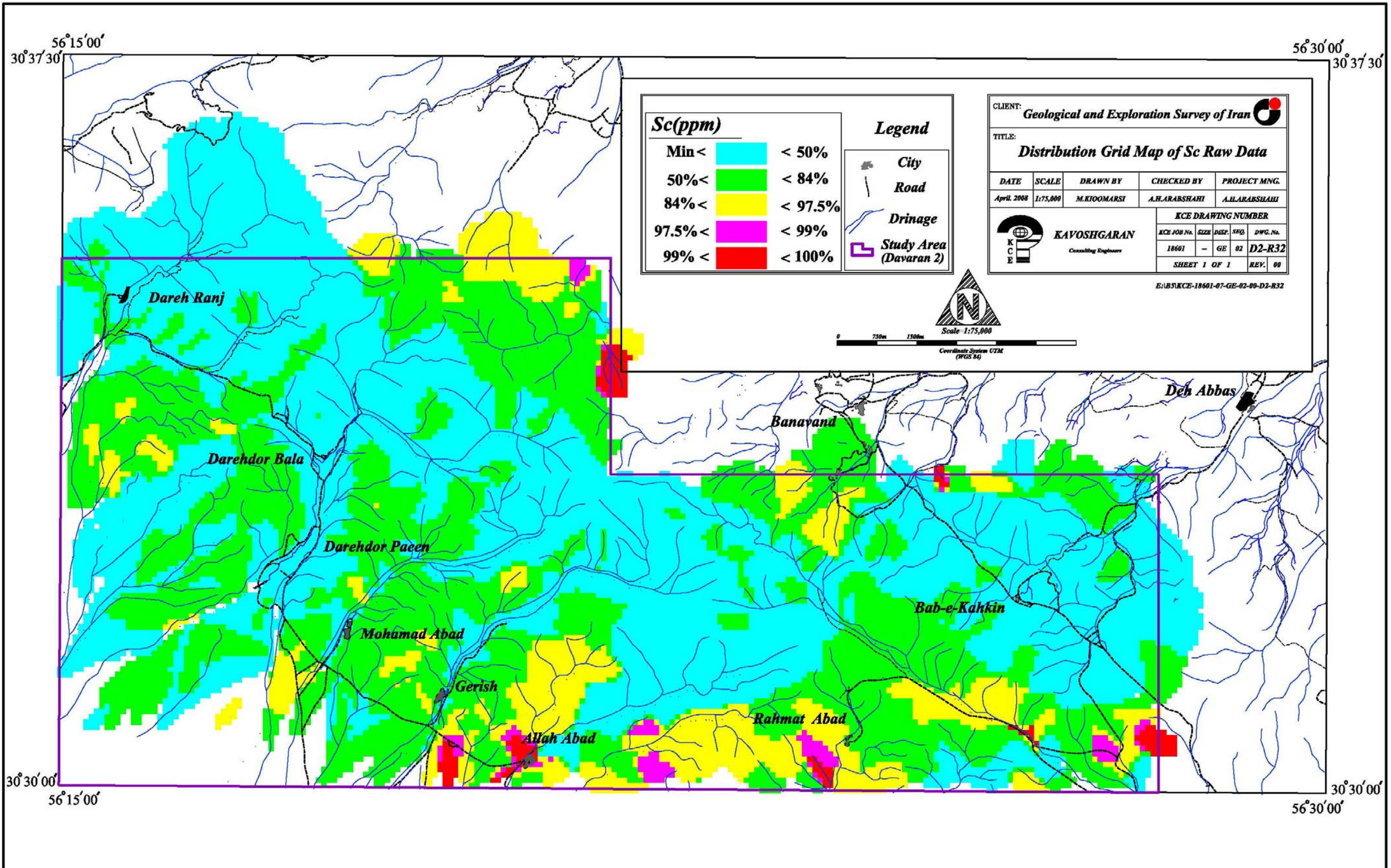




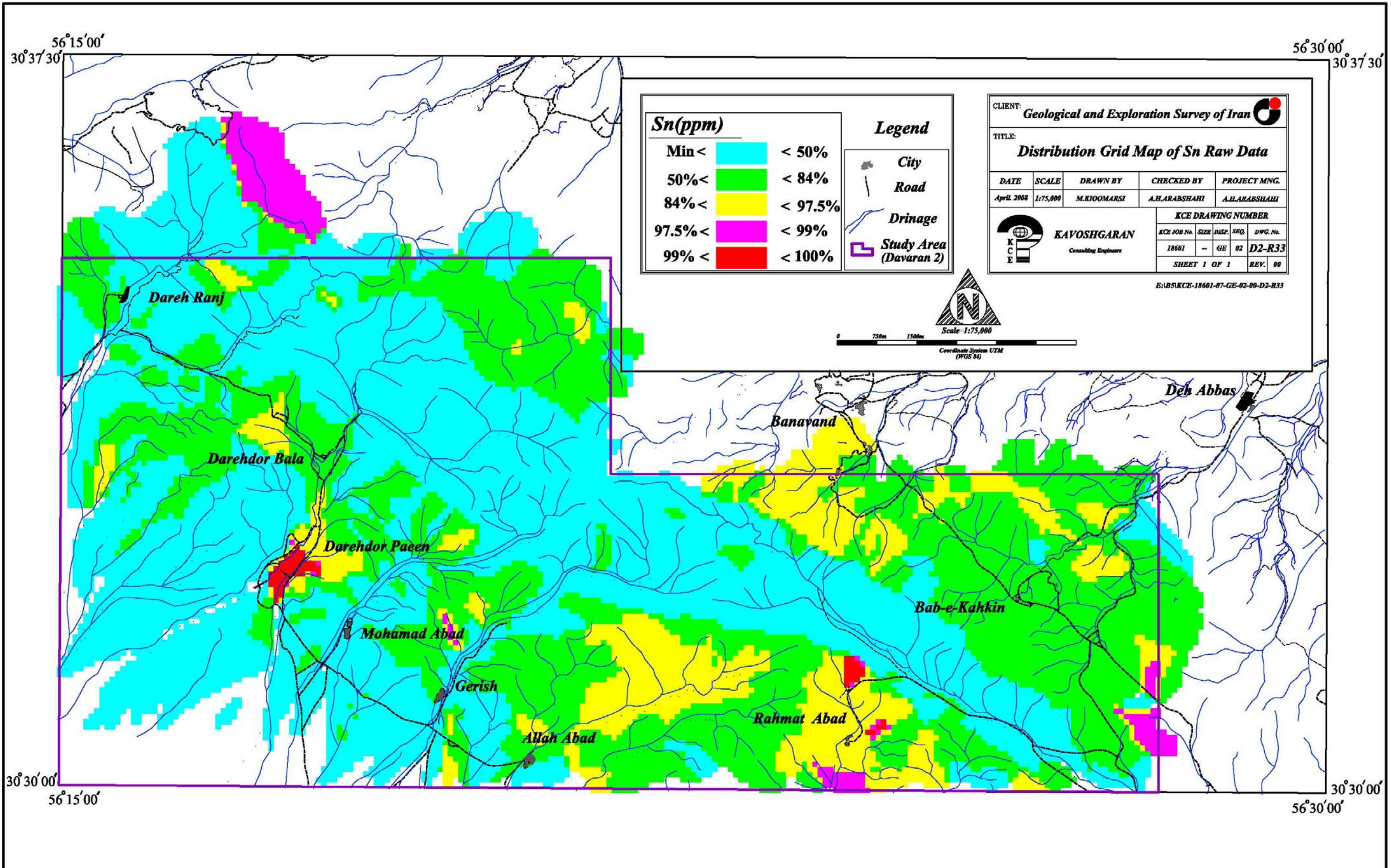


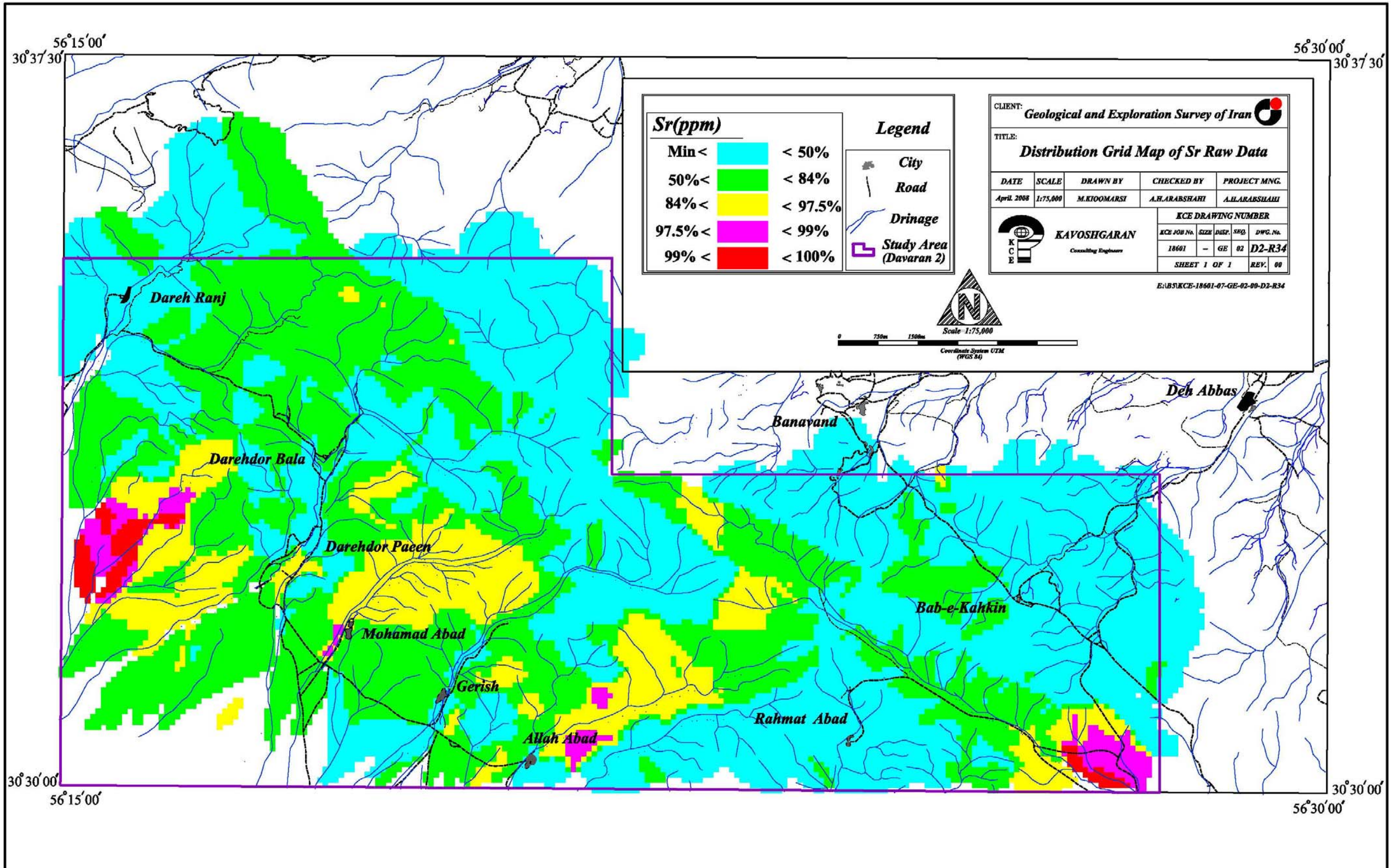


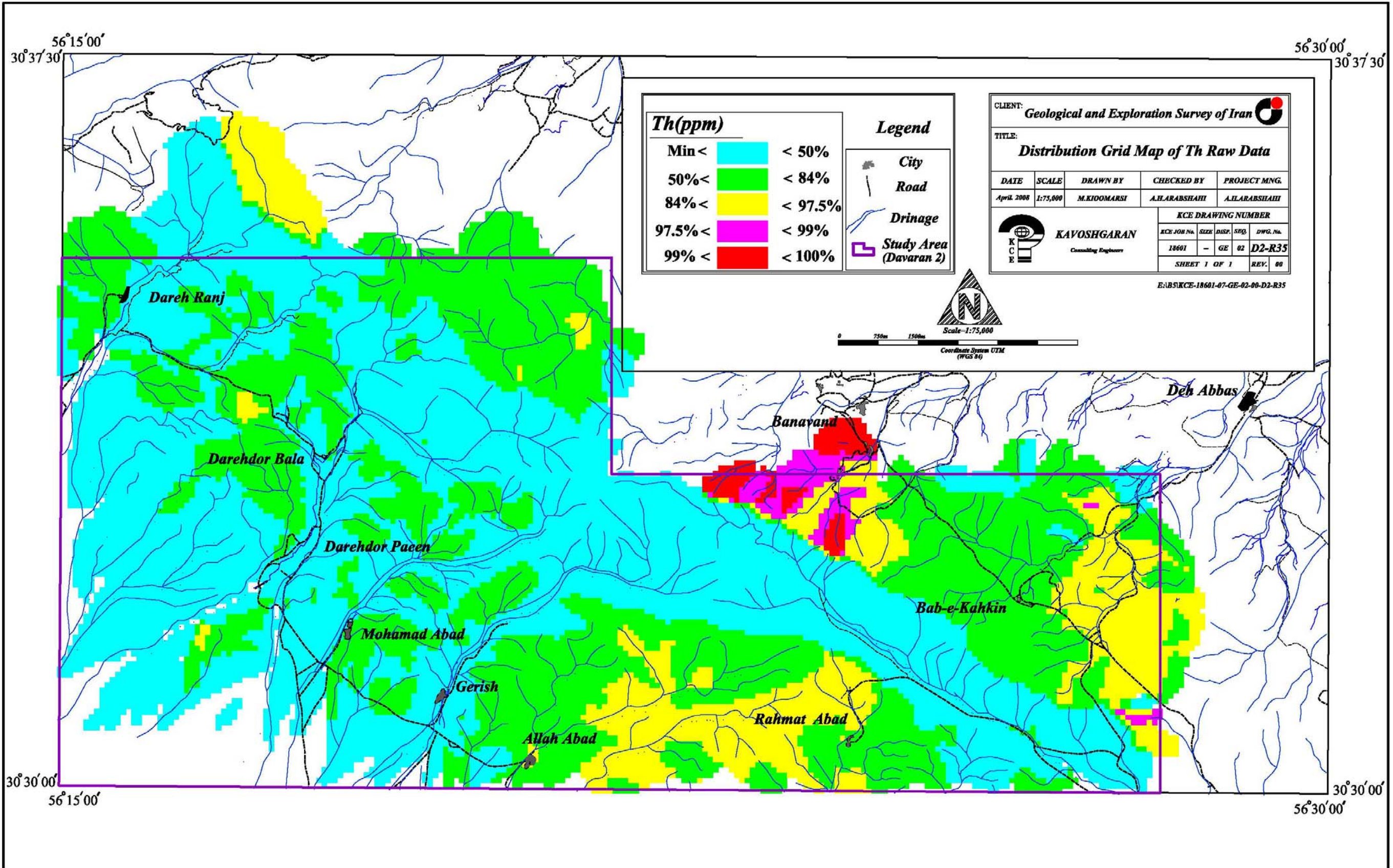


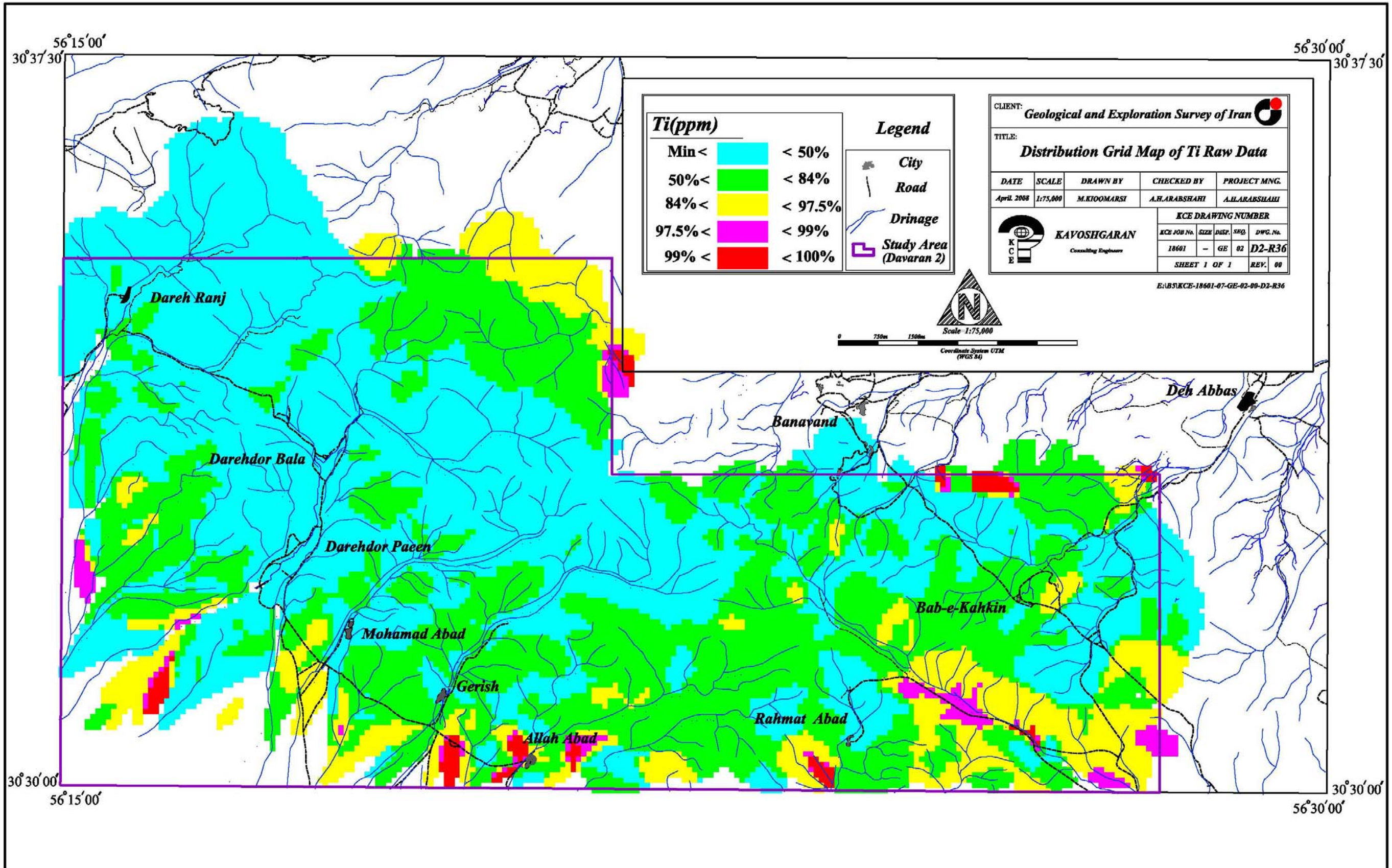


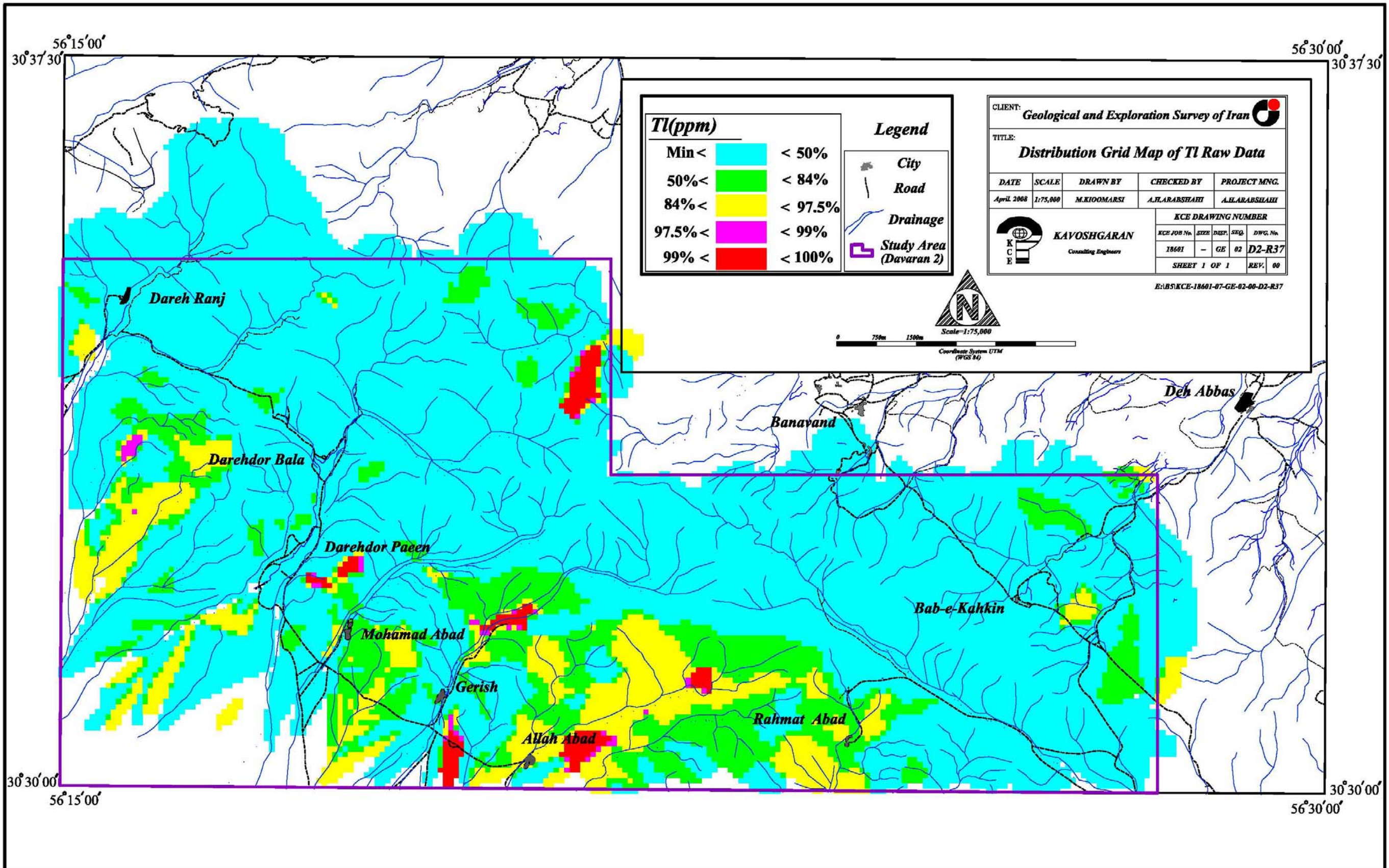


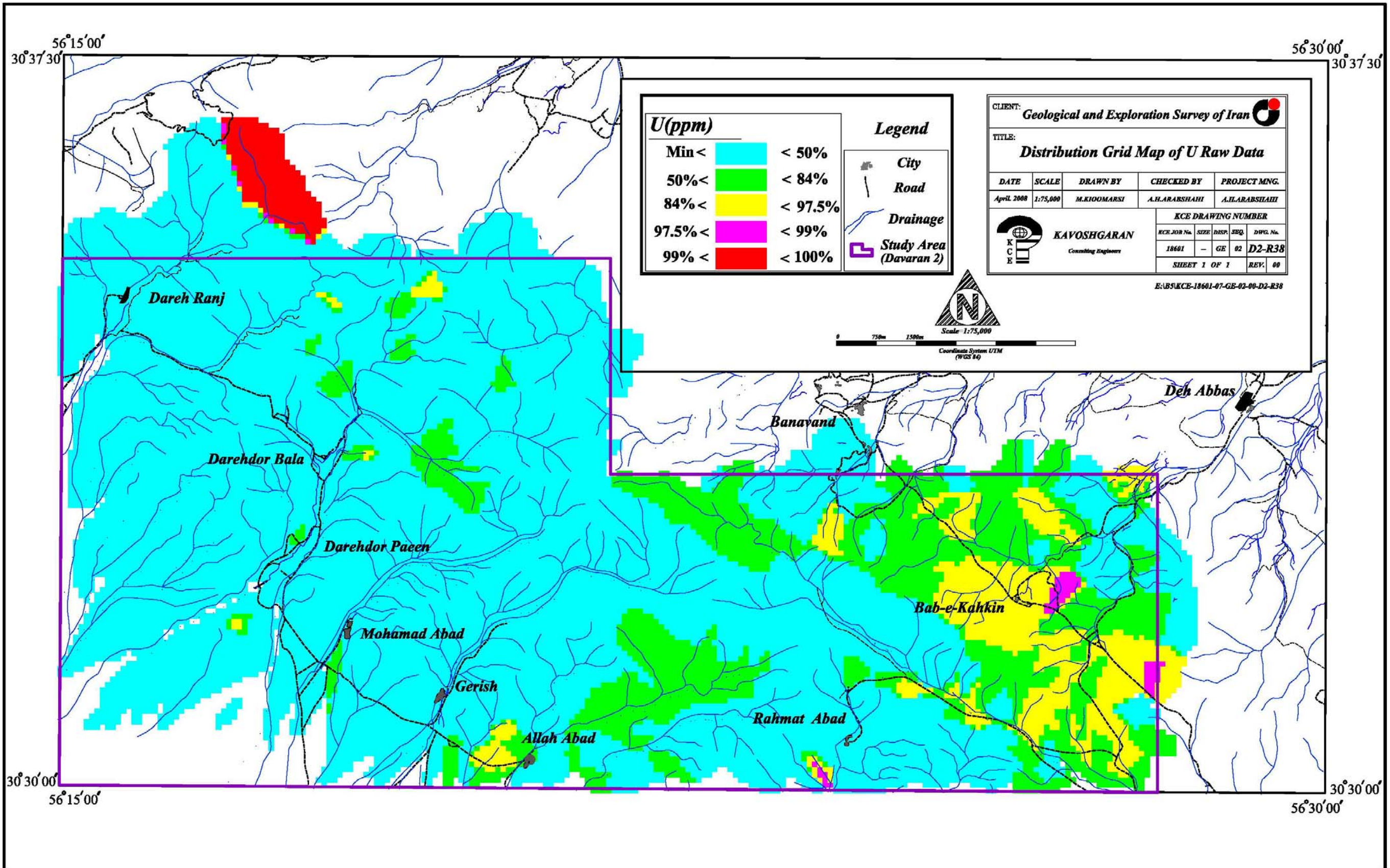


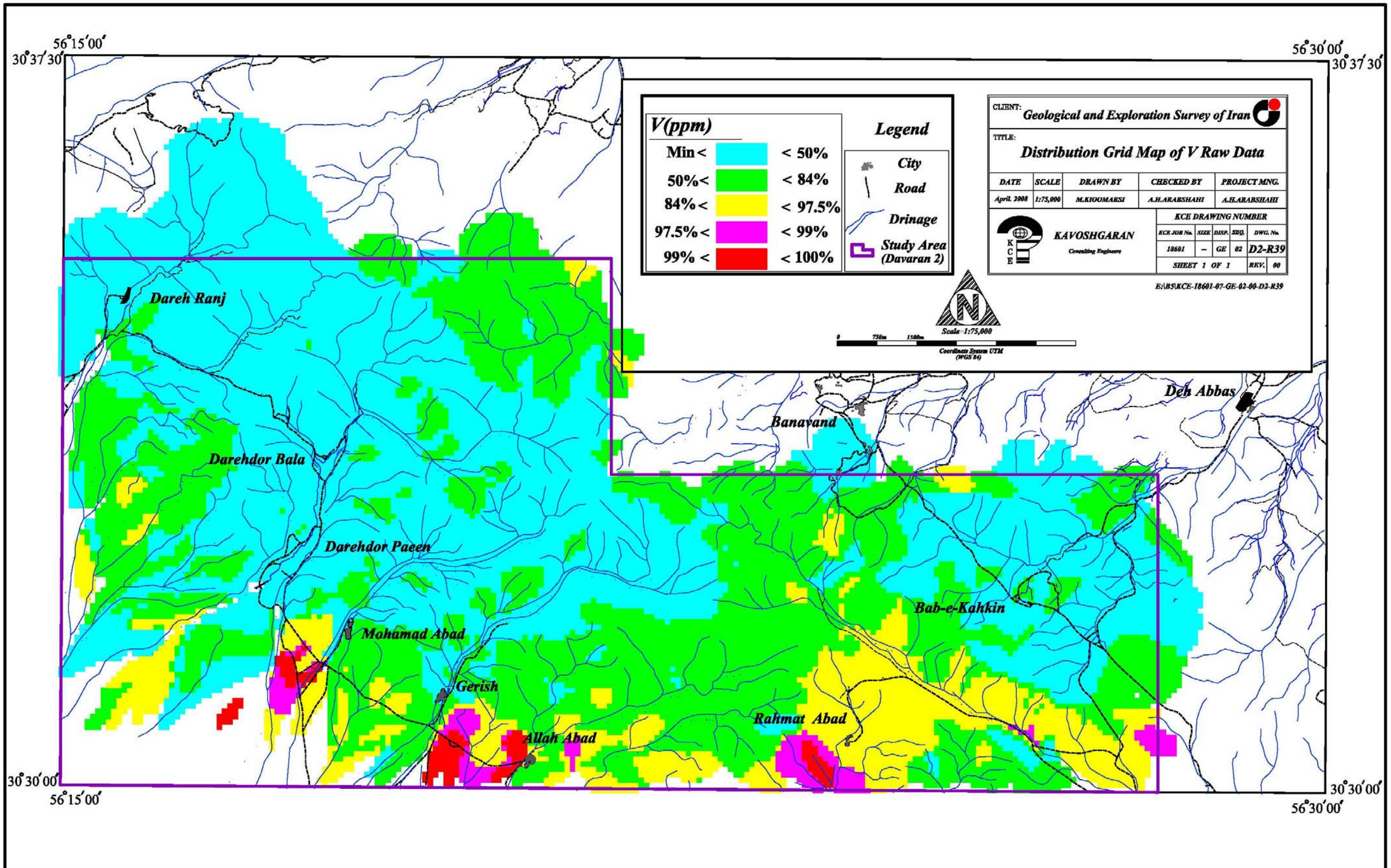


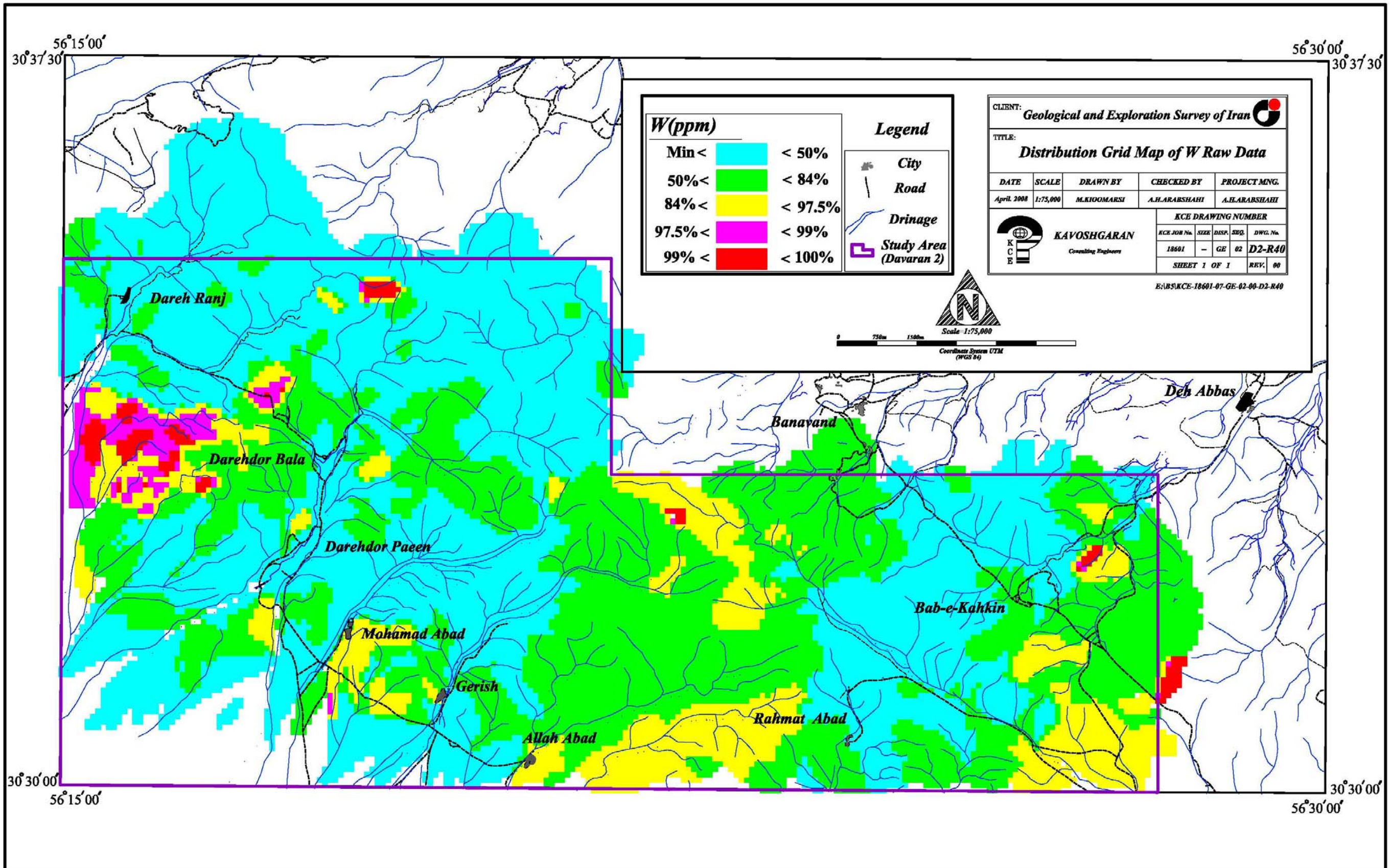




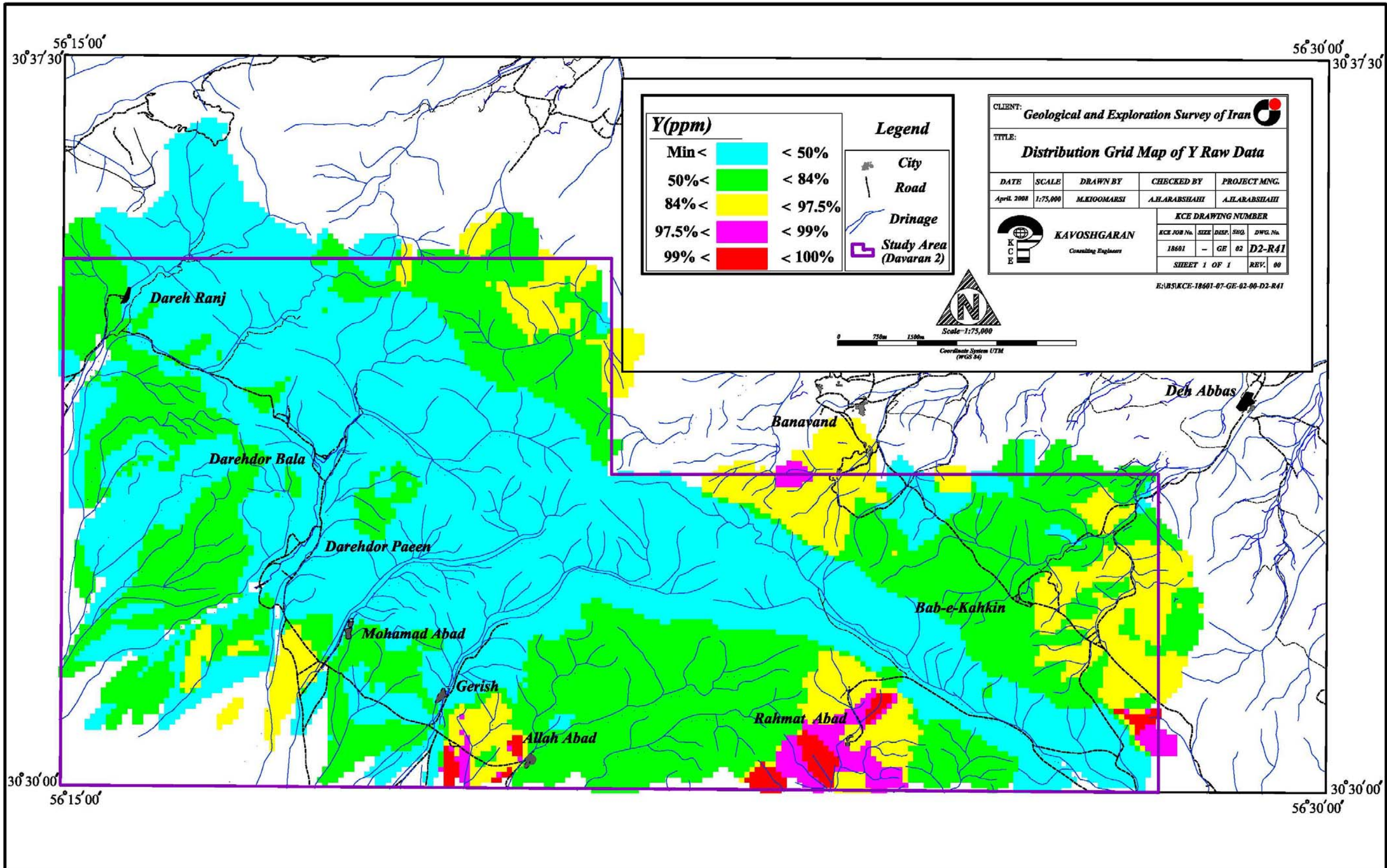


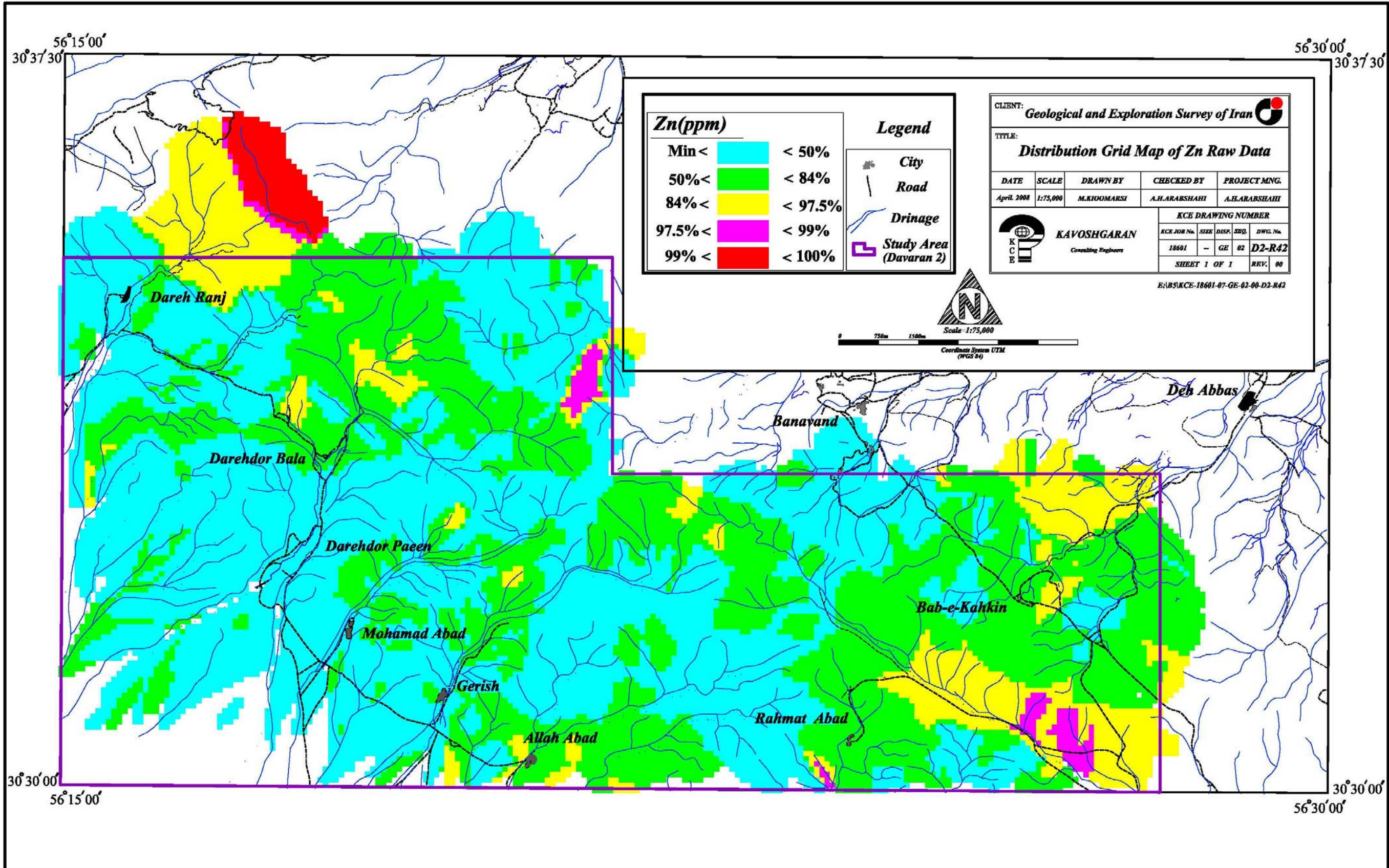












**Zn(ppm)**

Min <	< 50%
50% <	< 84%
84% <	< 97.5%
97.5% <	< 99%
99% <	< 100%

**Legend**

- City
- Road
- Drainage
- Study Area (Davaran 2)

CLIENT: Geological and Exploration Survey of Iran

TITLE: Distribution Grid Map of Zn Raw Data

DATE	SCALE	DRAWN BY	CHECKED BY	PROJECT MNG.
April 2008	1:75,000	M.KIOMARS	A.H.ARARSHAHI	A.H.ARARSHAHI

KCE DRAWING NUMBER			
KCE JOB No.	SIZE	DISP.	DWG. No.
18601	-	GE 02	D2-R42

SHEET 1 OF 1 REV. 00

E:\B5\KCE-18601-06-GE-02-00-D2-R42

